



West Central Ohio Rural Planning Organization (WORPO)

2050 Long Range Transportation Plan

Appendices

Appendices

Appendix A - Public Engagement Materials

Appendix B - Maintenance Project Lists

Appendix C - Project Lists by County



This page is intentionally left blank.



Appendix A | Public Engagement Materials

Planning organization talks long-term rural transportation plans

By [Craig Kelly](#) · September 30, 2024



The West Central Ohio Rural Planning Organization held an open house Monday at the Ohio Department of Transportation District 1 office in Lima to show some of its long-term rural transportation plans for the region, including Auglaize and Putnam counties.

Craig Kelly | The Lima News

LIMA — When it comes to the changing landscape of rural transportation, engineers and civic planners are widening their scope, both in their future planning and, in some cases, even in the width of the roadways themselves.

The West Central Ohio Rural Planning Organization held an open house Monday at the Ohio Department of Transportation District 1 office in Lima, giving the public the opportunity to see what transportation-related projects have been proposed for the future and what the general vision is for rural transportation not just in the short term, but over decades.

"This long-range plan we've put together is a 20-year outlook," WORPO manager and senior planner Colleen Barry said. "In the end, if it is accepted, the government will designate these areas as an RTPO, and being a member of a transportation planning organization will give some of these counties access to funding."

The counties involved in this process are Auglaize, Hancock, Mercer, Putnam, Van Wert and Wyandot counties, and having this collaborative approach through WORPO will help each of them not only get a clearer sense of how to address their own rural transportation needs but it will also help show opportunities for collaboration across county lines, according to Barry.

"This is the generalized framework that helps integrate them into more regional goals," she said. "At the same time, there are specific plan projects for active transportation, sidewalks and bike paths that they want to see happen within communities."

One common thread Barry has seen across county lines involves widening already existing roads in order to accommodate farm equipment and other vehicles.

"We want to be able to sustain that load along with regular traffic coming through," she said.

After Monday's open house, WORPO will finish its draft for its long-range transportation plan, which will then be posted on the Lima Allen County Regional Planning Commission's website, <https://bit.ly/3XWvR8x> to allow for public view and comment. Barry anticipates the draft to be completed sometime in November.

Craig Kelly

Craig Kelly is metro editor for The Lima News, where he oversees and makes assignments to the news reporting staff. Reach him at ckelly@limanews.com or [567-242-0391](tel:567-242-0391).



- HOME
- NEWS
- COMMUNITY
- ABOUT
- ON-AIR
- ON-DEMAND
- CONTENTS
- FAN PICK FRIDAY

- HOME
- NEWS
- COMMUNITY
- ABOUT
- ON-AIR
- ON-DEMAND
- CONTENTS
- FAN PICK FRIDAY

- VIDEO APPS
- APPLE TV
- ANDROID TV
- FAST TV
- ▶ ◀ ◻ ◻ ◻ ◻ ◻

West Central Ohio Regional Transportation Organization to Hold Public Open House

District 1 Offices - 1885 N. McCullough Street, Lima



West Central Ohio Rural Transportation Planning Organization (WORPO)

Long Range Transportation Plan (LRTP) Public Open House

Where: ODOT District 1 Offices - 1885 N. McCullough Street, Lima

When: Monday, September 30th from 1 PM to 4 PM

WORPO is designated as an Ohio Regional Transportation Planning Organization (RTPO) for the seven counties surrounding the Lima-Allen County metropolitan area, including Auglaize, Hancock, Hardin, Mercer, Putnam, Van Wert, and Wyandot counties. WORPO is in the process of developing the region's first LRTP. The plan identifies multimodal and intermodal transportation policies and facilities needed to meet the RTPO's travel demand for a minimum twenty-year horizon. Please attend to share your thoughts about the LRTP!

The West Central Ohio Regional Transportation Organization is holding a Public Open House on Monday, September 30th. It will run from 1:00pm until 4:00pm (all afternoon) at the Ohio Department of Transportation District 1 Office located at 1885 North McCullough Street in Lima.

The purpose of the open house is to provide the public with information regarding upcoming proposed transportation projects throughout the regions of Auglaize, Hancock, Hardin, Mercer, Putnam, Van Wert, and Wyandot Counties.

There will also be time to ask questions and provide input concerning various entities such as ODOT, The Lima/Allen County Regional Planning Commission, and regional representatives of the 7-county area that makes up The West Central Ohio Regional Transportation Organization.

Written by: [WKTN Staff](#)



FAVE IF ★★★★★

Similar posts

101 Montville St, Alger - 419-757-7100

Bethel Church of Christ

4014 Co. Rd. 304, - 419-326-8552

County Line Church

4227 N. Hardin Rd. - 419-649-5364

DI Ada Campus Church

123 E Buckeye Ave (in Buckeye East)
amberRsimon2005@gmail.com

First Baptist Church of Ada

350 W. North Ave - 419-634-8041

Grace Gospel Church

321 N. Gilbert St. - 419-634-2554

Our Lady of Lourdes Catholic Church

Office 222 E. Highland Ave - 419-675-1162

St. Mark Evangelical Lutheran Church

125 S. Johnson St. - 419-634-8956

St. Paul's United Church of Christ

4443 TR 25, Ada • 419

Sugar Grove United Methodist Church

4945 St. Rt. 81 - 419-634-6303

to answer any questions.

PUBLIC OPEN HOUSE

This is a notification of a Public Open House for the West Central Ohio Regional Transportation Organization to be held Monday September 30 from 1 pm -4-pm at the ODOT District 1 Office located at 1885 N McCullough St, Lima, Ohio.

The purpose of this open house is to provide the public with information regarding upcoming proposed transportation projects throughout the regions of Auglaize, Hancock, Hardin, Mercer, Putnam, Van Wert, and Wyandot Counties, and allow for them to ask questions, and provide their input to various entities such as ODOT, The Lima/Allen County Regional Planning Commission, and regional representatives of the 7 county area that makes up The West Central Ohio Regional Transportation Organization.

Lost and Found

DID YOU KNOW? Lost and found notices are FREE.

Email 75 words or less to info@adanicon.com.

Wanted

ADA ICON REPORTERS

Interested in all things Ada? The Ada Icon is seeking reporters to cover public meetings and events in the Village of Ada. Support your community by helping us expand our news coverage. For more information, email info@adanicon.com. No prior news writing experience required.

For Rent

For Rent in Bluffton

3 bedroom 1 bathroom with garage washroom on quiet residential block recently renovated single family house for rent.

Call 419-231-0741

For Rent in Ada

4 bedroom 2 bathroom apartment for rent newly painted new carpet big back yard plenty of private parking.

Call 419-231-0741



**Free local news,
updated daily**

Bluffton Icon Media LLC

P.O. Box 31

Submissions

[Submit article or letter](#)

[Submit a classified ad](#)

Inquiries

[Ask us a question](#)

Resources

[News Sections](#)

[Advertiser's Index](#)

[Ada restaurant menus](#)

[Calendar](#)

[Classified Ads](#)

Affiliations



ONLINE NEWS
ASSOCIATION

Open house covers long-range transportation plan

By [Lima News](#) - September 5, 2024



LIMA — The West Central Ohio Rural Transportation Planning Organization is holding a public open house from 1 to 4 p.m. Monday, Sept. 30 at the Ohio Department of Transportation District 1 office, 1885 N. McCullough St., Lima.


The open house will allow members of the public to learn more about the organization's Long Range Transportation Plan encompassing Allen, Auglaize, Hardin, Mercer, Putnam, Van Wert and Wyandot counties. The plan is centered on meeting anticipated transportation needs in the region over the next 20 years.

[Lima News](#)

https://www.hometownstations.com/news/west-central-ohio-regional-transportation-organization-organization-holding-public-open-house/article_b5d0be62-6a34-11ef-95f0-7b421a71c506.html

West Central Ohio Regional Transportation Organization holding public open house

Todd Cummins
Sep 3, 2024



Media Release from West Central Ohio Regional Transportation Organization

This is a notification of a Public Open House for the West Central Ohio Regional Transportation Organization to be held Monday September 30th from 1 pm – 4 pm at the ODOT District 1 Office located at 1885 N McCullough St, Lima, Ohio.

















 open house flyer

West Central Ohio Rural Planning Organization (WORPO)

Long Range Transportation Plan - Public Open House

September 30, 2024

Sign-In Sheet

Name	Address	Signature
Sam Naber (Trustee)	8153 KENTON AV	
Ron B. Rogers	15756 Twp Rd, 110 Kenton	
SAM SH RIVER	920 Leeson VW, OH	
Michael Pepple	514 S. Main St Findlay	
Kellen Grady	7# 420 Madison Avenue, Findlay City of Delphos	
Sami Mehakie	604 N. Central Street Office	
Mark D. Koll	Hendrix Council RPC	
Kyle Stechschulte	Village of Ottawa	
Dan Lehman	Village of Ottawa	
Sue Summa	Out D7	
Jeff Hunter	Liberty Twp, Hancock Co	
Dary Cragg	Hancock Co. Engineer	
Andrew Baumer	Augusta Co. Engineer	
Craig Kelly (Linc News)	205 W. Market #100 A Linc	
Lucas & Underwood	1040 W. Franklin St	
Dennis McCreath	6271 OTTAWA RD	

West Central Ohio Regional Planning Organization (WORPO)

LONG RANGE TRANSPORTATION PLAN

PUBLIC OPEN HOUSE

Benefits of RTPOs to Rural Regions

- 1 Instill a systematic transportation planning process.
- 2 Involve local officials in Policy Committee decisionmaking.
- 3 Provide a means to establish transportation goals, objectives, and regionally unique priorities.
- 4 Improve the ability of prioritized projects to compete for funding.
- 5 Facilitate conversation and public involvement between local communities and the State DOT.

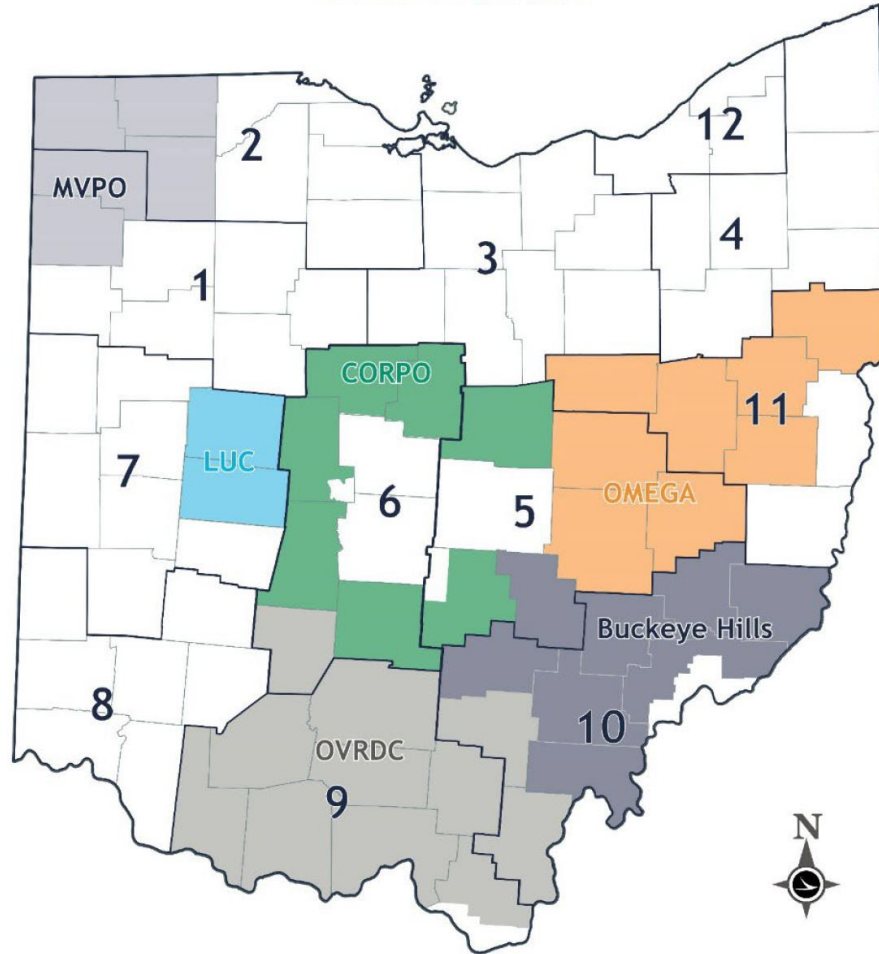


What is a Regional Transportation Planning Organization (RTPO)?

An organization that identifies local transportation needs, conducts planning, assists local governments, and supports the statewide transportation planning process in nonmetropolitan regions of a State

Signed into law in 2012 (MAP-21)

Ohio RTPO Boundaries



Ohio RTPOs

6 RTPOs in State

- Buckeye Hills Regional Council (Buckeye Hills)
- Central Ohio Rural Planning Organization (CORPO)
- Logan-Union-Champaign Regional Planning Commission (LUC)
- Ohio Mid-Eastern Governments Association (OMEGA)
- Ohio Valley Regional Development Commission (OVRDC)
- Maumee Valley Planning Organization (MVPO)

CORPO - around Columbus is most recent

RTPO Roles & Responsibilities

Public Involvement

- Critical to planning efforts
- Create public involvement process

Transportation Equity

- Ensure Title VI and Environmental Justice in all planning

Long Range Transportation Plan

- Guides regional investment in transportation

RTPO Roles & Responsibilities

Transportation Improvement Plan

- Created every 4 years
- Reflects investment priorities

Annual RTPO Work Program

- Must detail planning activities over next year, indicating who will perform work, project schedule, and products produced

Technical Assistance

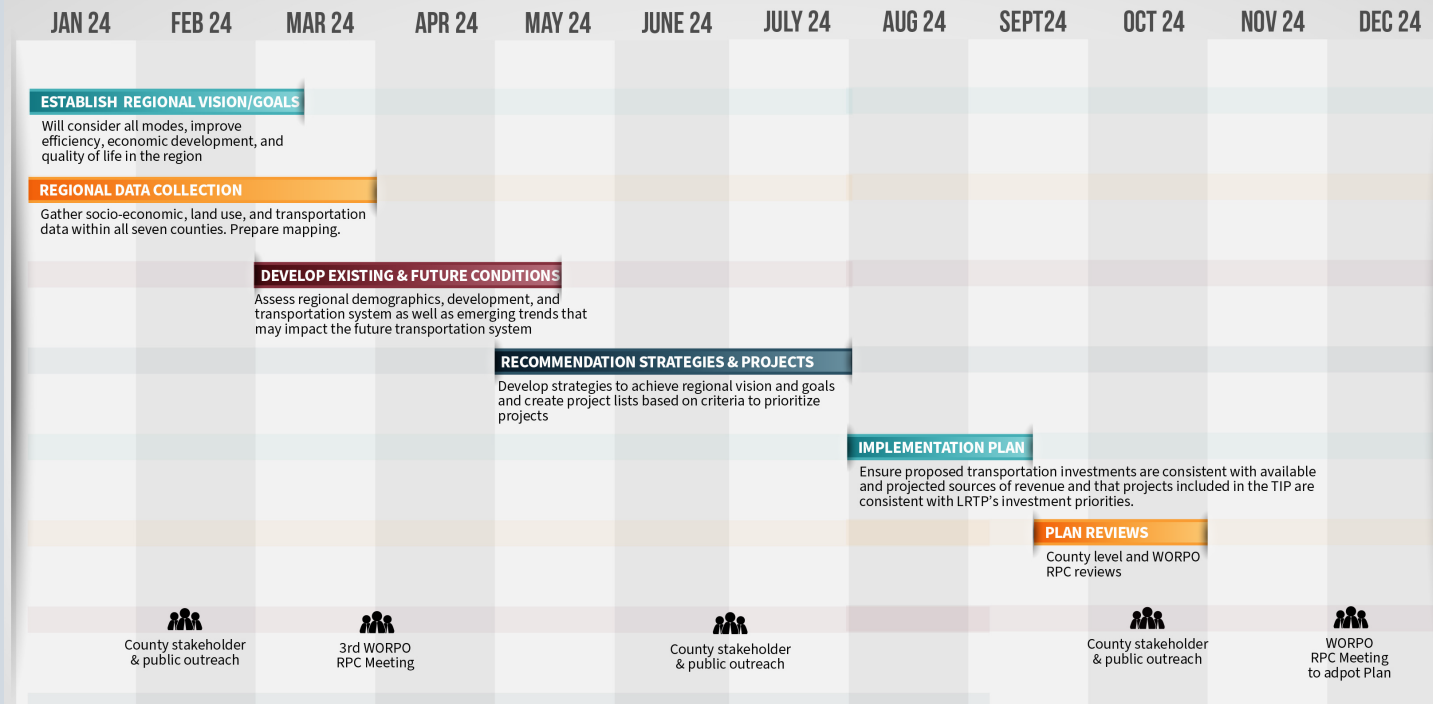
- WORPO staff can assist local/regional entities with transportation issues

Participation in Statewide Activities

- Assisting ODOT through statewide transportation planning process

LONG RANGE TRANSPORTATION PLAN SCHEDULE

WORPO



12-month process

Goal is to have approved plan by Dec 2024

Rounds of stakeholder/public engagement

Approved plan by Dec 2024 = RTPO funding allocated in July 2025

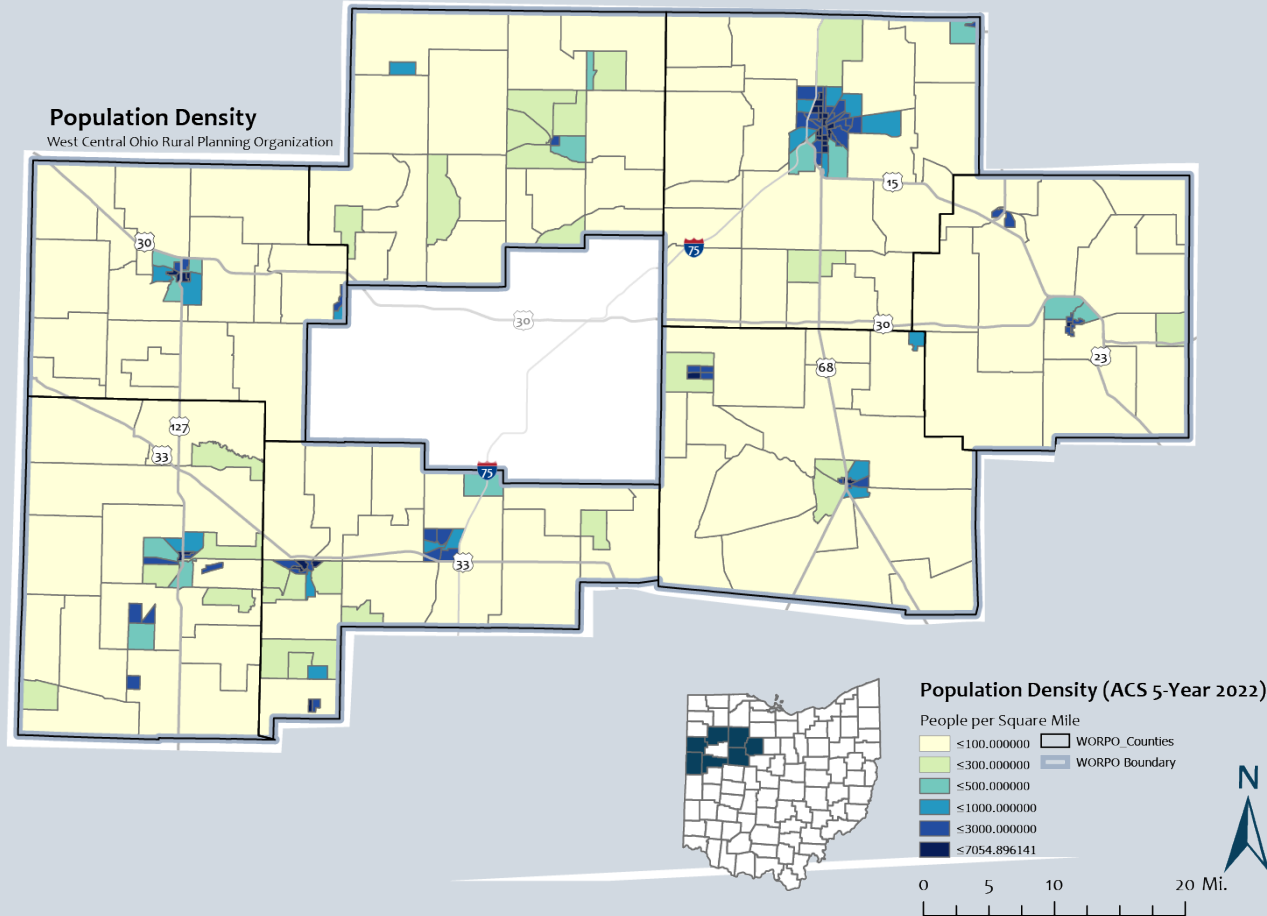
Chapter 1 - Goals & Objectives

Regional Goals & Objectives will populate Chapter 1 of the LRTP

6 Goals, each with multiple objectives

1. Improve **Safety** for all users
2. Maintain the existing transportation network in a **State of Good Repair**
3. Enhance the transportation system to be **Environmentally Sustainable and Resilient** to natural disasters.
4. Expand **Access** to the transportation network for all users
5. Strengthen **Economic Competitiveness** through improvements to the transportation network
6. Increase **Collaboration** between partners throughout the region

Chapter 2 – Regional Trends



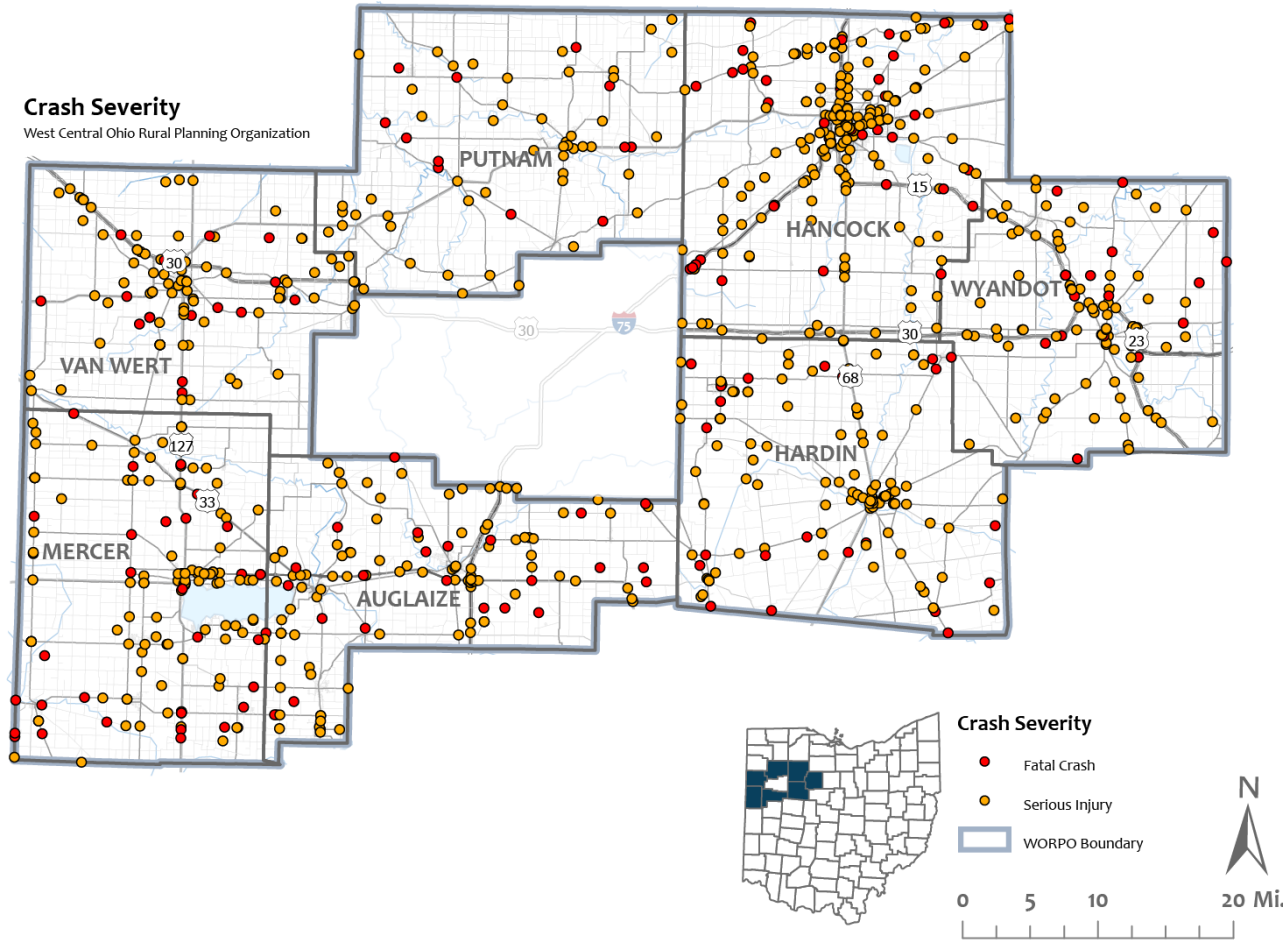
Focuses on

- Regional Background & Context
- Demographic Data (Population, Housing, Income, Employment)
- Commute Patterns
- Economic Data (industry clusters, jobs)
- Existing Land Use & Development

Chapter 3 – Existing Transportation System

Crash Severity

West Central Ohio Rural Planning Organization



Focuses on

- Assessing all modes within the regional transportation system
- Highways/Roadways (PCR, AADT, Crashes, etc.)
- Bridges (Condition Ratings)
- Bicycle/Pedestrian
- Transit (Fixed Route Service)
- Airports
- Freight and Intermodal
- Rail
- Amish Areas

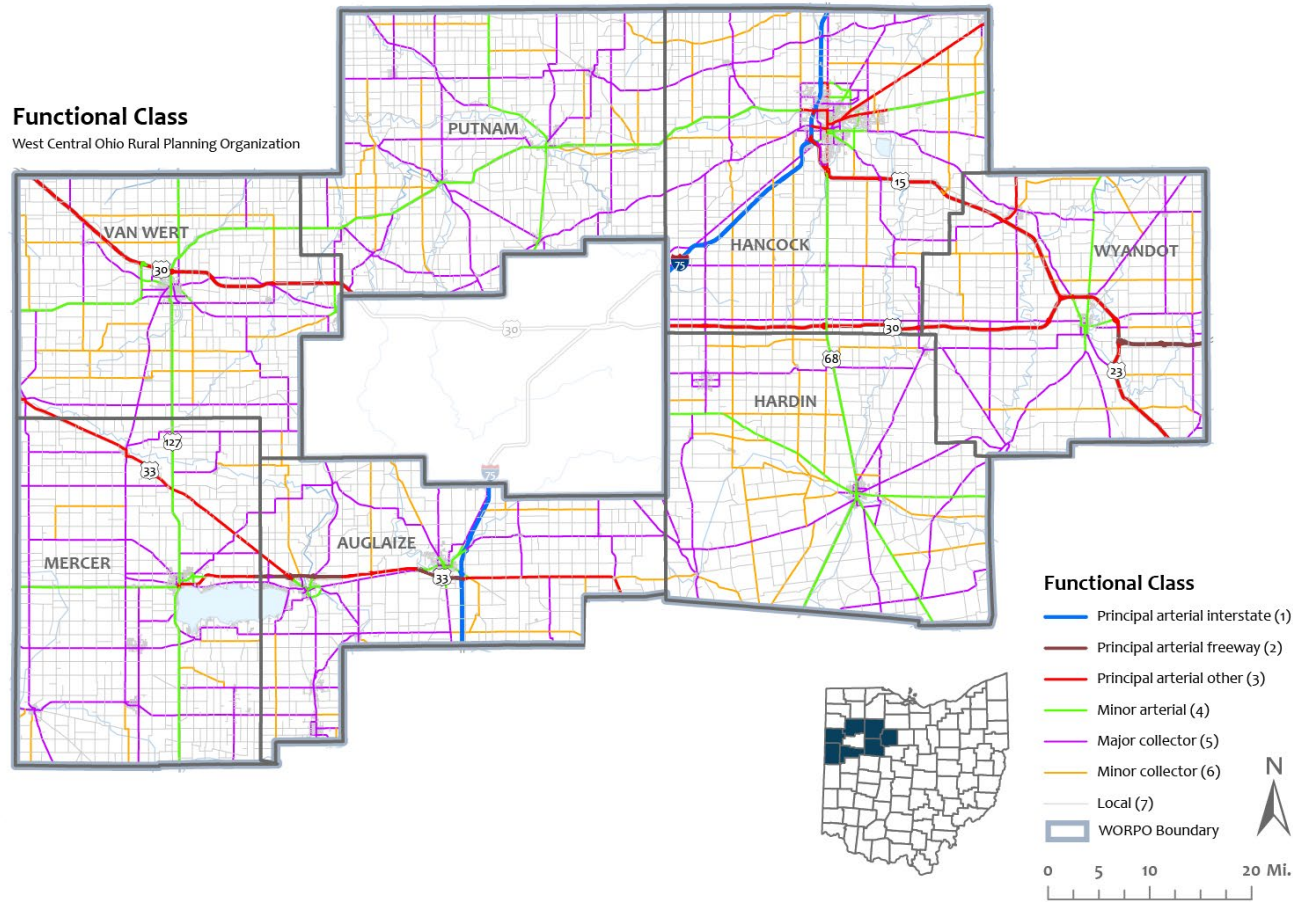
Chapter 4 – Future Conditions & Trends

Focuses on

- Projected changes in the region by 2050
- Future Demographics & Land Use
- Economic Development Projects
- Impacts to the Transportation System

Functional Class

West Central Ohio Rural Planning Organization



Chapter 5 - Project Lists

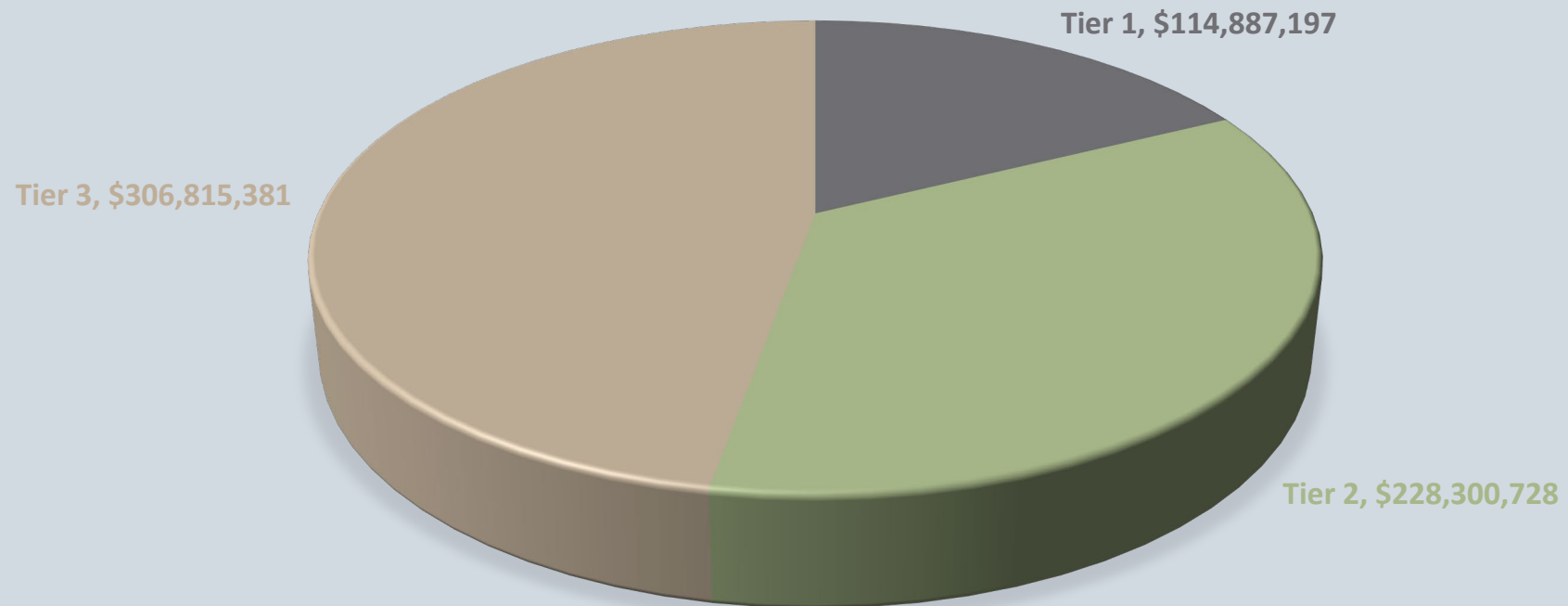
Projects divided into Tiers to inform TIP

- Tier 1
 - on the current Statewide Transportation Improvement Plan (STIP);
 - fully funded;
 - anticipated to complete before 2028;
 - or is a priority project expressed by the Rural Planning Committee
- Tier 2
 - partly or not funded;
 - anticipated to be complete between 2029 and 2034
- Tier 3
 - not funded;
 - anticipated to be complete on or after 2034

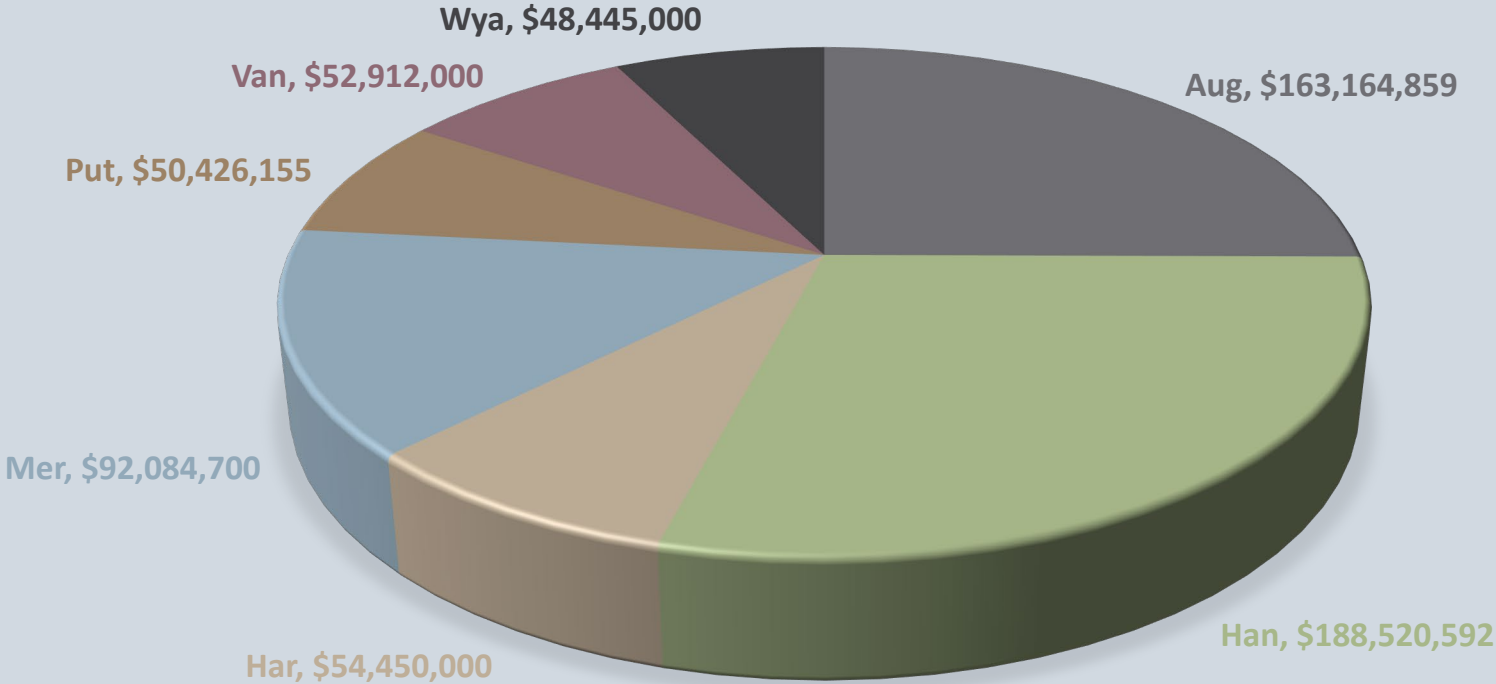
Projects will be segregated into Maintenance/Operations and Expansion/Safety in plan

Only expansion and safety projects will be mapped in LRTP

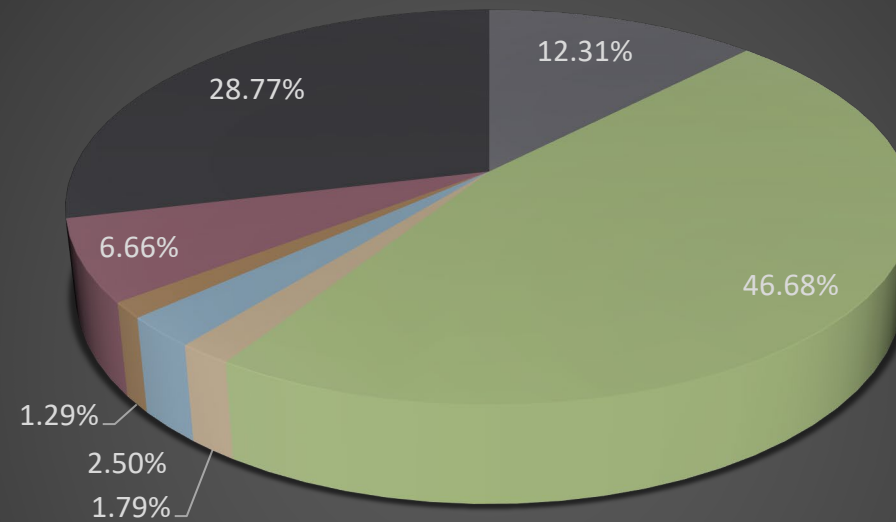
L RTP Project Costs by Tier



L RTP Project Costs by County

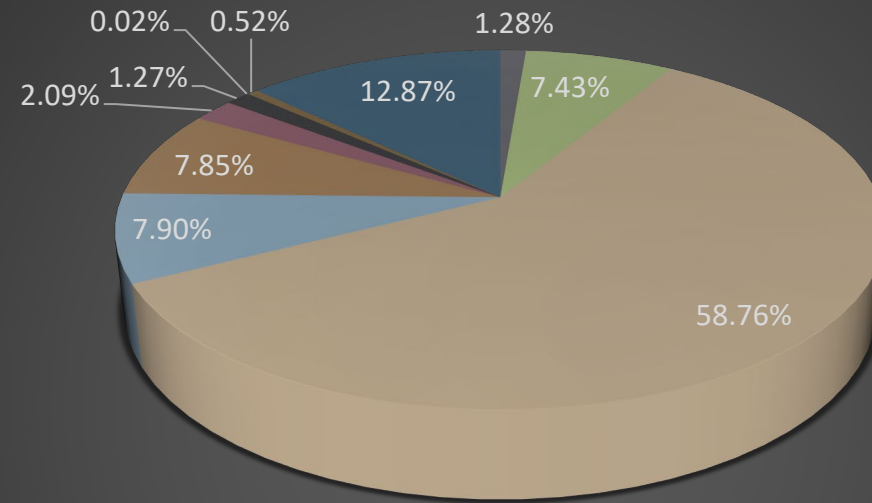


Auglaize County Projects: Total Cost by Project Type



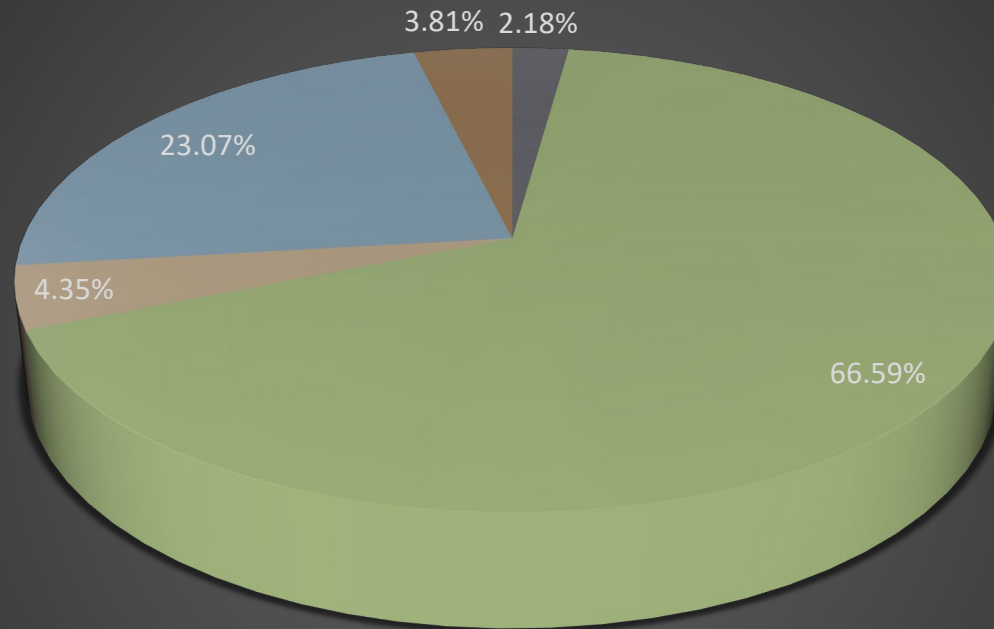
- Intersection Modification
- Maintenance/Bridge Repair/Resurfacing
- Major Widening
- Minor Widening/Safety Improvement
- Multi-Use Path/Sidewalk
- New Road
- Study

Hancock County Projects: Total Cost by Project Type



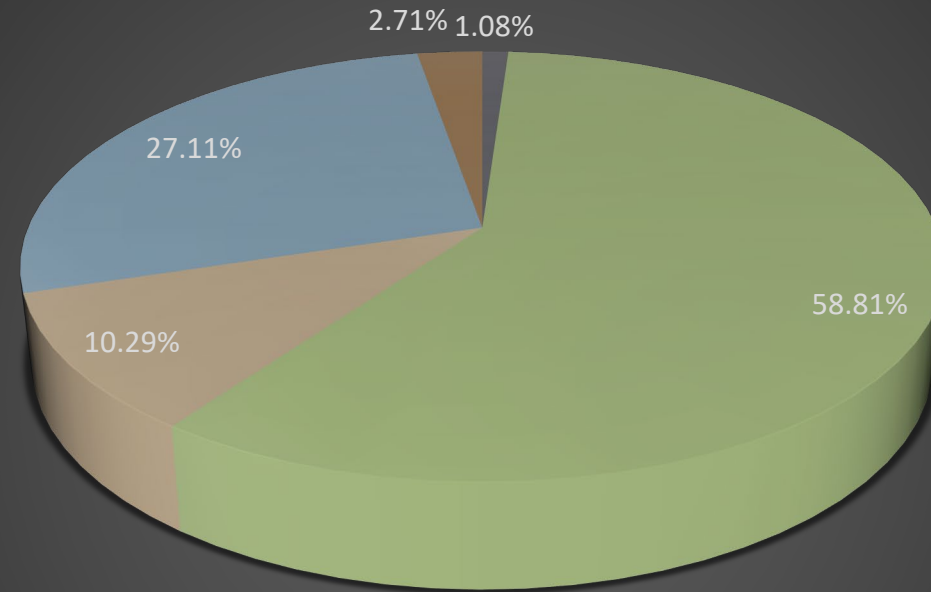
- Interchange Modification
- Major Widening
- New Road
- Transit
- Intersection Modification
- Minor Widening/Safety Improvement
- Other
- Maintenance/Bridge Repair/Resurfacing
- Multi-Use Path/Sidewalk
- Study

Hardin County Projects: Total Cost by Project Type



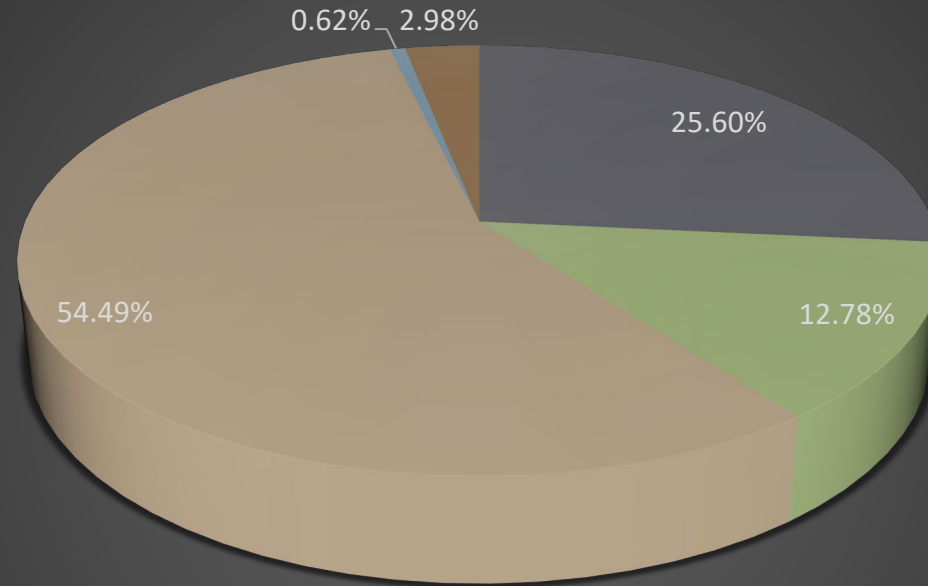
■ Intersection Modification ■ Maintenance/Bridge Repair/Resurfacing ■ Major Widening ■ Minor Widening/Safety Improvement ■ New Road

Mercer County Projects: Total Cost by Project Type



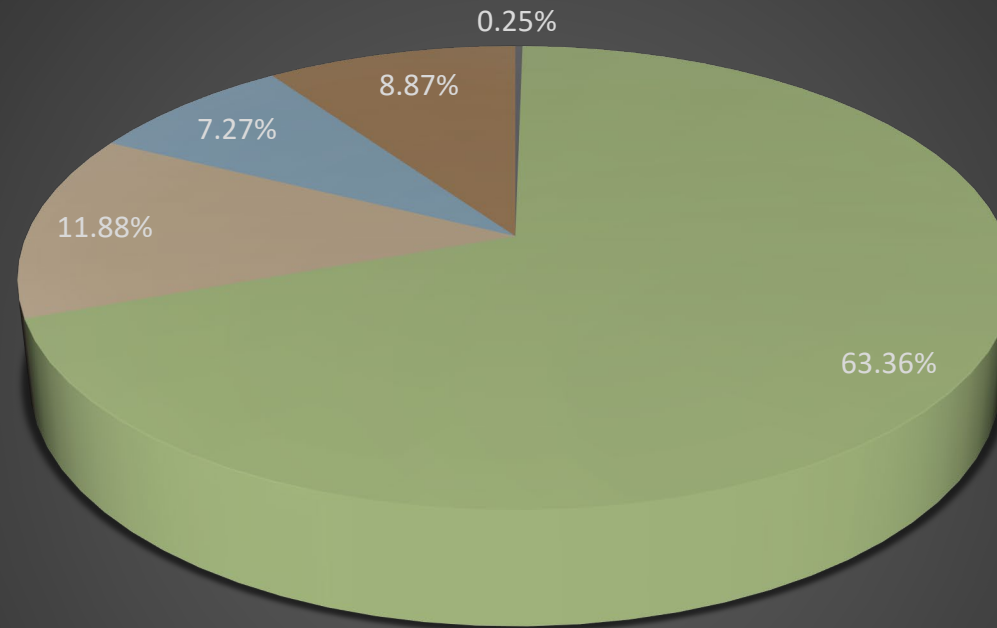
■ Intersection Modification ■ Maintenance/Bridge Repair/Resurfacing ■ Major Widening
■ Minor Widening/Safety Improvement ■ Multi-Use Path/Sidewalk

Putnam County Projects: Total Cost by Project Type



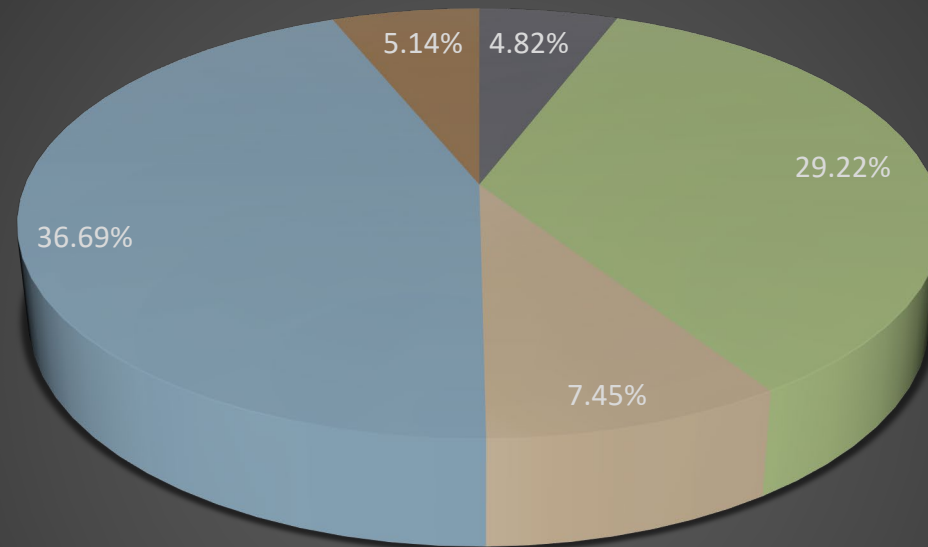
- Intersection Modification
- Maintenance/Bridge Repair/Resurfacing
- Minor Widening/Safety Improvement
- Multi-Use Path/Sidewalk
- Other

Van Wert County Projects: Total Cost by Project Type



■ Access Management ■ Interchange Modification ■ Intersection Modification ■ Maintenance/Bridge Repair/Resurfacing ■ Major Widening

Wyandot County Projects: Total Cost by Project Type



- Access Management
- Interchange Modification
- Intersection Modification
- Maintenance/Bridge Repair/Resurfacing
- Minor Widening/Safety Improvement

Next Steps/Questions



Final project lists complete – September 2024

Financial Plan (Chapter 6) being completed

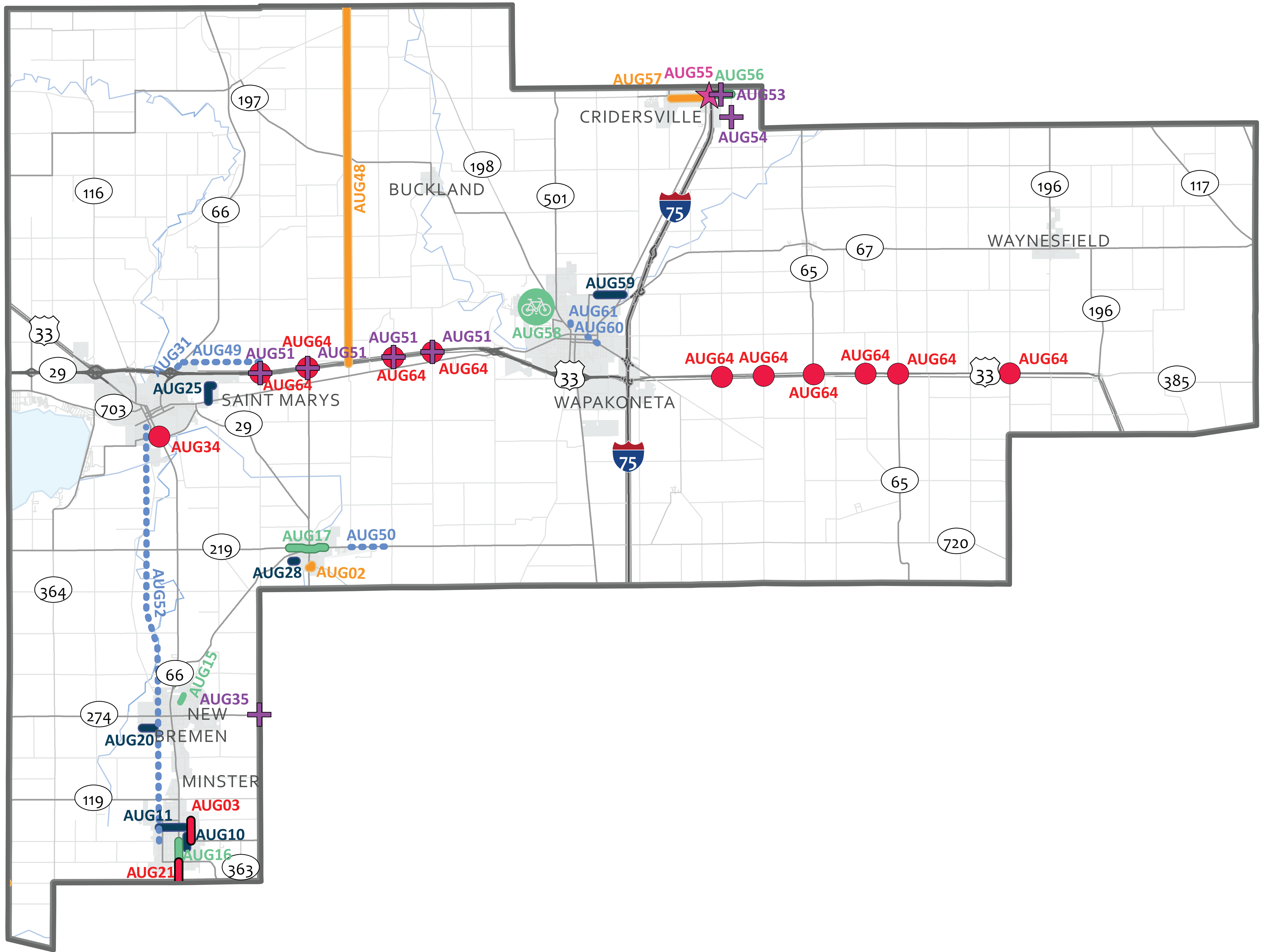
Draft LRTP complete for RPC Review – Mid October

Next RPC Meeting Early Nov – Review comments on Draft LRTP

Tentative LRTP Approval – Dec 2024

Auglaize County Long Range Transportation Plan - Future Projects

(Non-Maintenance Projects)



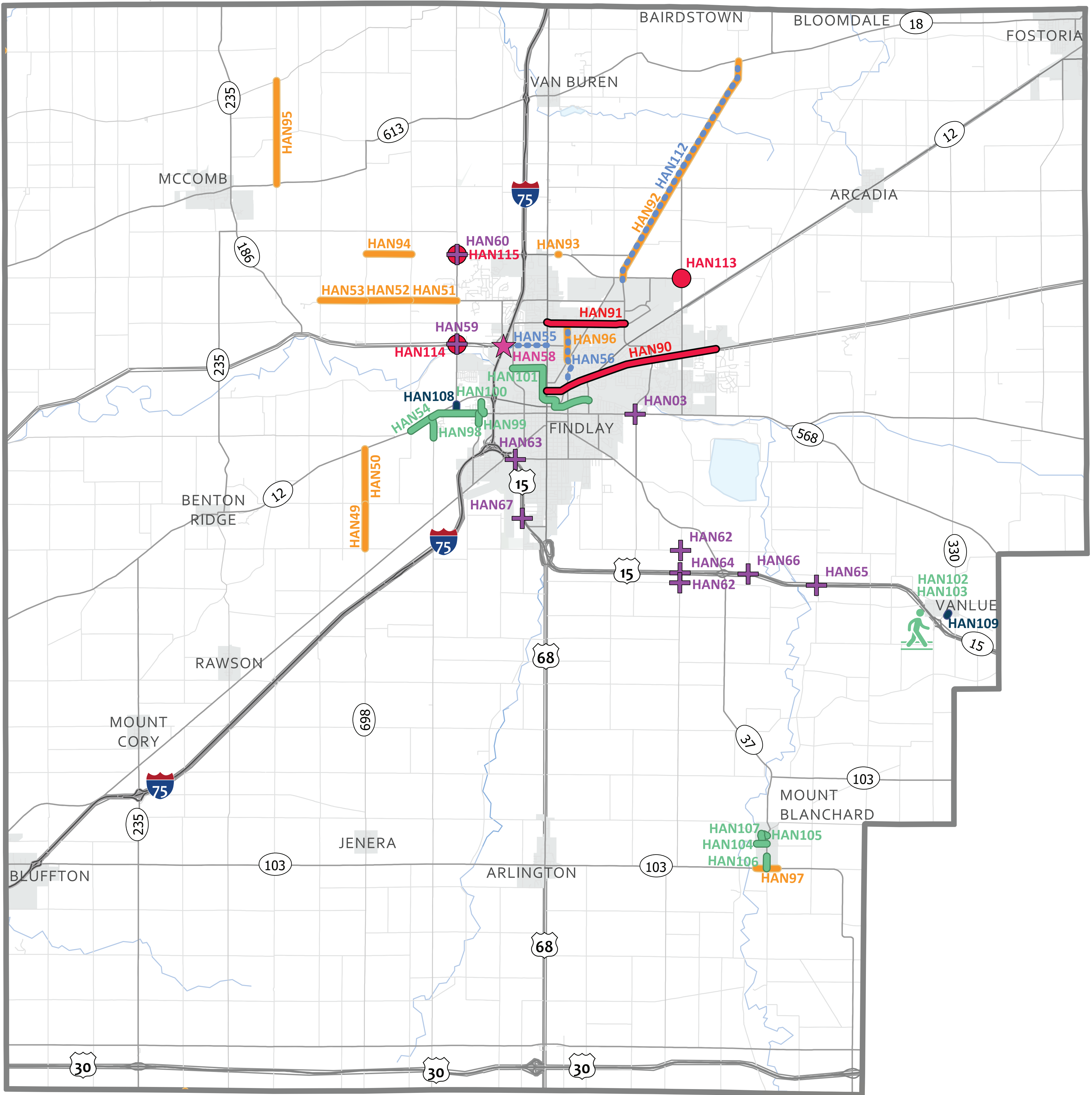
- Access Management
- Multi-Use Path/Sidewalk
- ★ Interchange Modification
- + Intersection Modification
- Intersection Study
- Major Widening
- Minor Widening
- New Road
- ▲ Safety Improvement
- ⋯ Study



Place Post-It Note Comments Here

Hancock County Long Range Transportation Plan - Future Projects

(Non-Maintenance Projects)



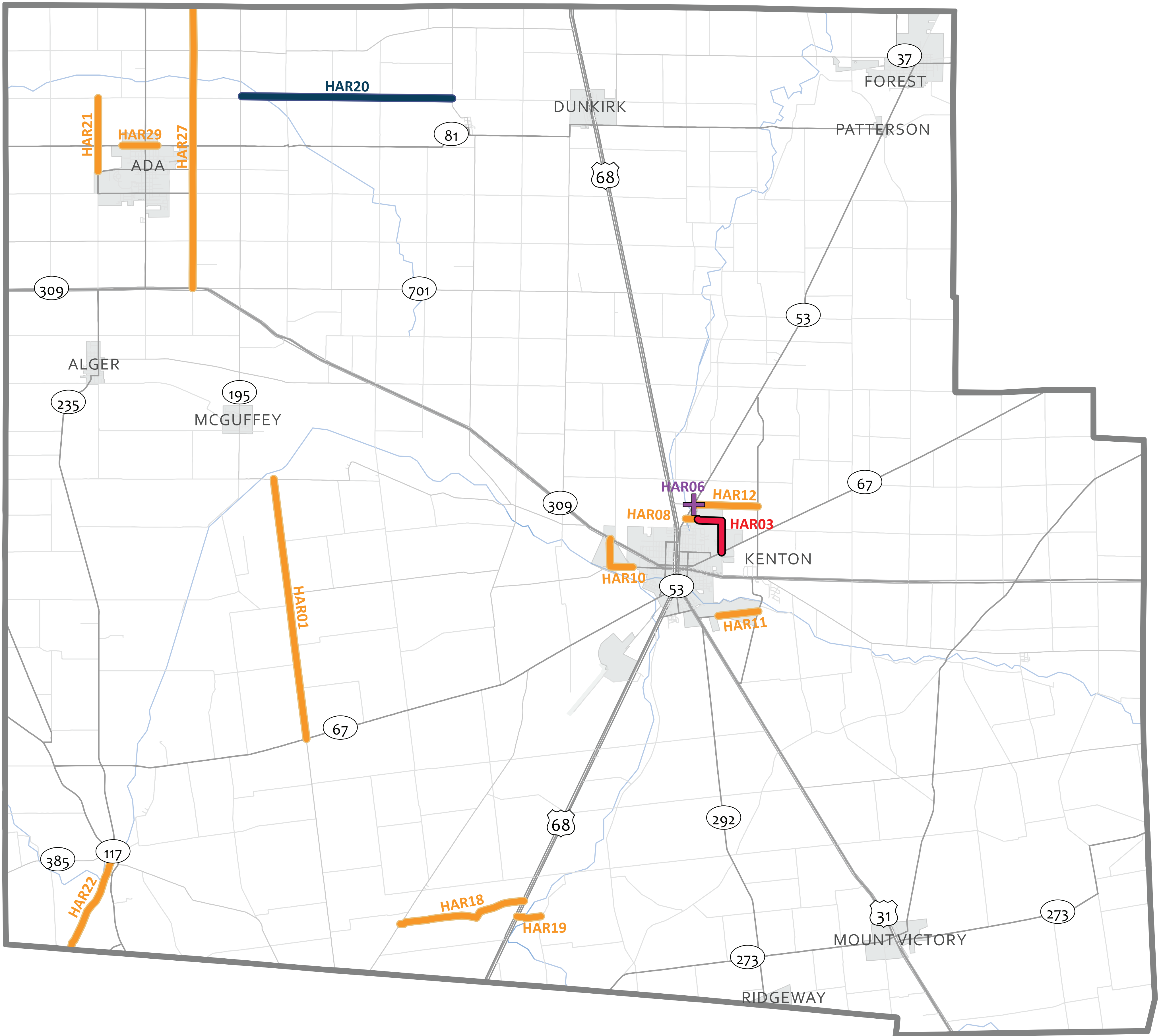
- Access Management
- Minor Widening
- Multi-Use Path/Sidewalk
- New Road
- ★ Interchange Modification
- + Intersection Modification
- Intersection Study
- Major Widening
- ▲ Safety Improvement
- Study



Place Post-It Note Comments Here

Hardin County Long Range Transportation Plan - Future Projects

(Non-Maintenance Projects)



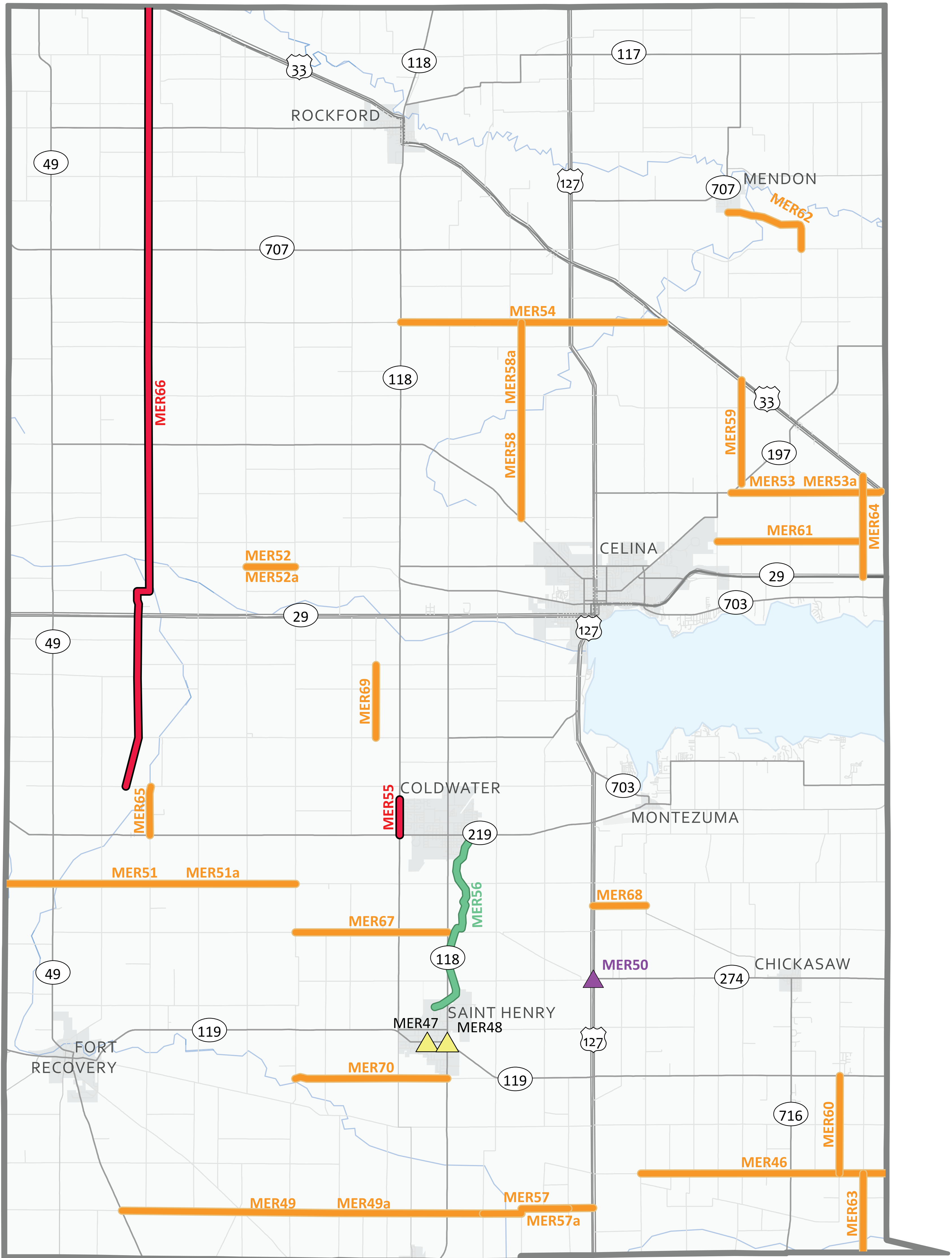
- Access Management
- Multi-Use Path/Sidewalk
- + Intersection Modification
- New Road
- Intersection Study
- ▲ Safety Improvement
- Major Widening
- Minor Widening
- ⋯ Study












Place Post-It Note Comments Here

Mercer County Long Range Transportation Plan - Future Projects

(Non-Maintenance Projects)



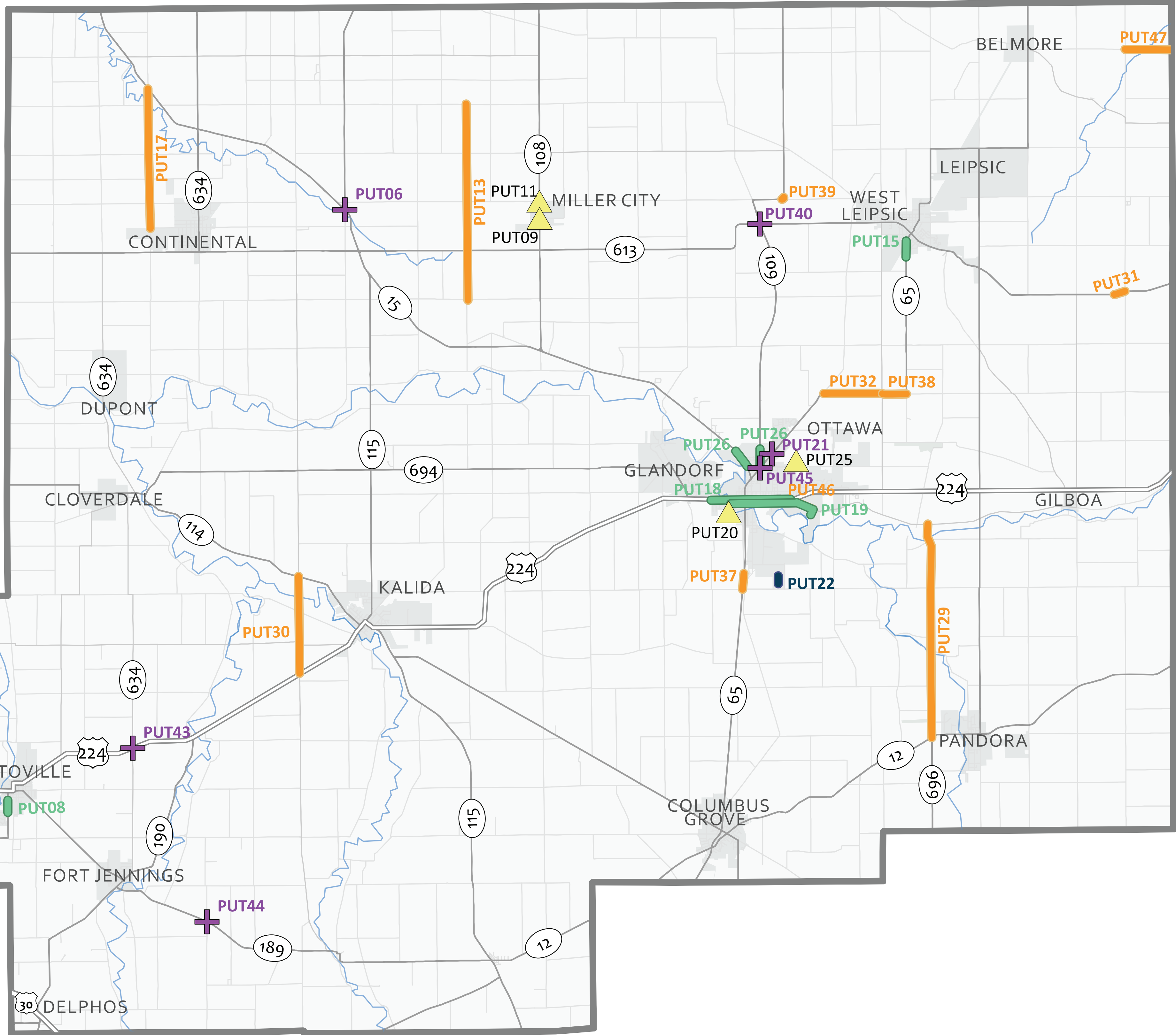
- | | | |
|---|--|---|
|  Access Management |  Major Widening |  Safety Improvement |
|  Intersection Modification |  Minor Widening |  Study |
|  Intersection Study |  New Road |  Multi-Use Path/Sidewalk |



Place Post-It Note Comments Here

Putnam County Long Range Transportation Plan - Future Projects

(Non-Maintenance Projects)



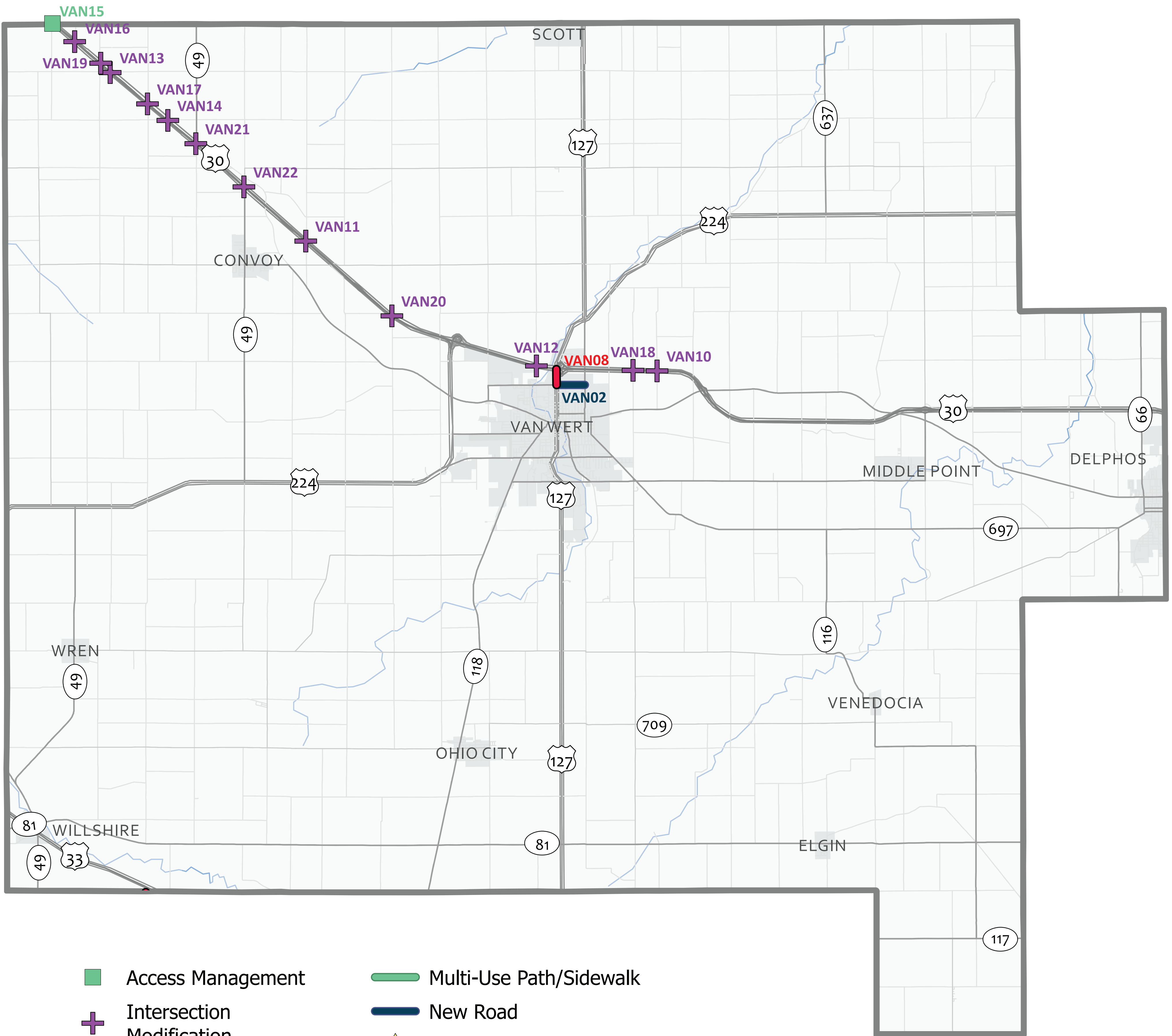
- Access Management
- Multi-Use Path/Sidewalk
- + Intersection Modification
- New Road
- Intersection Study
- ▲ Safety Improvement
- Major Widening
- Study
- Minor Widening



Place Post-It Note Comments Here

Van Wert County Long Range Transportation Plan - Future Projects

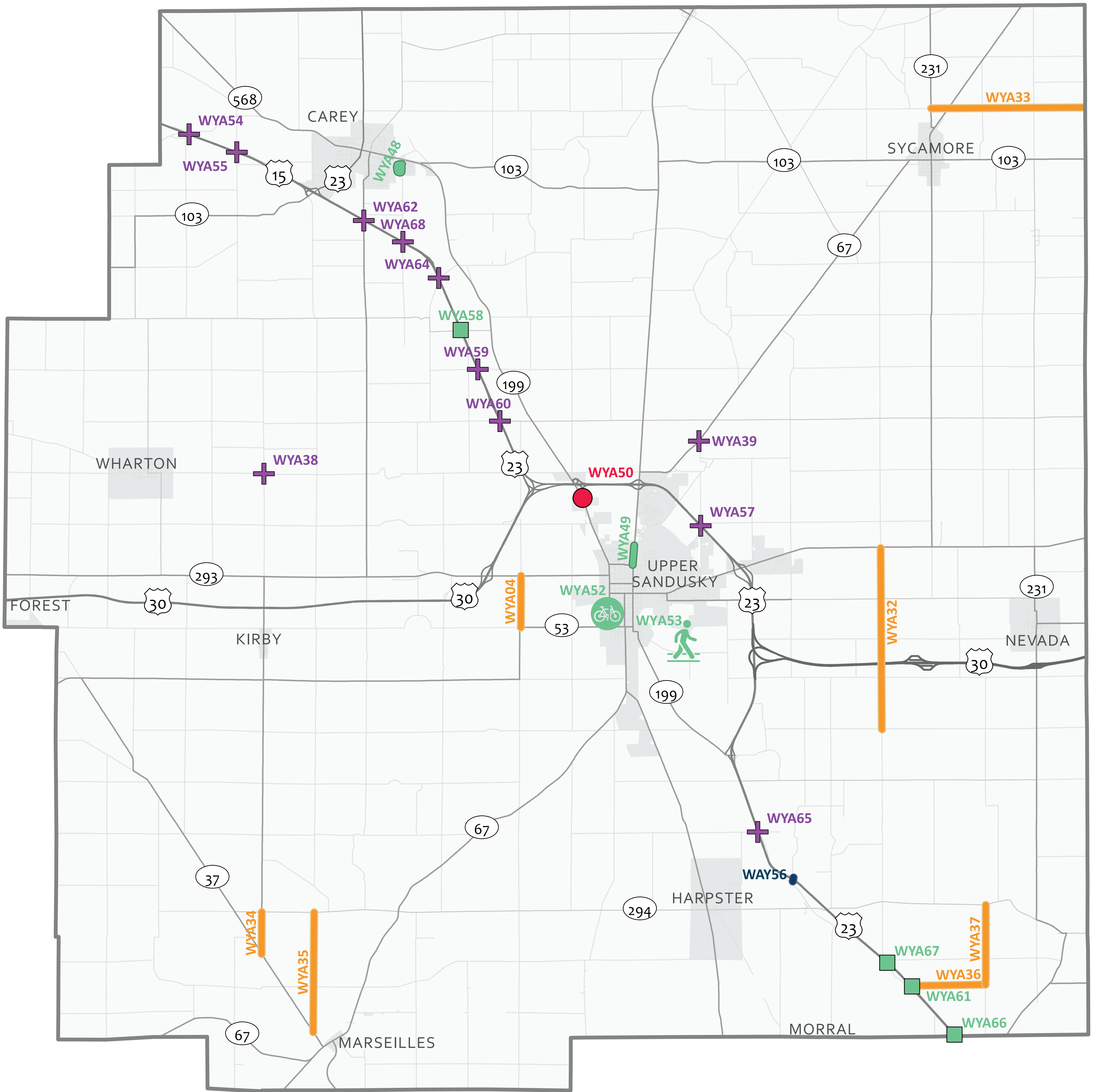
(Non-Maintenance Projects)



Place Post-It Note Comments Here

Wyandot County Long Range Transportation Plan - Future Projects

(Non-Maintenance Projects)



- Access Management
- + Intersection Modification
- Intersection Study
- Major Widening
- Minor Widening
- Multi-Use Path/Sidewalk
- New Road
- ▲ Safety Improvement
- Study



Place Post-It Note Comments Here



Appendix B | Maintenance Project Lists

Tier	Project ID	Project County	Project Name	Project Sponsor	Fiscal Year Begin	Fiscal Year End	Project Description (1 to 2 sentences max)	Project Location	Column1	Project Type (revised by Consultant)	Project Cost (revised by
1	AUG1	Auglaize	German Street Resurface	Village of New Knoxville	2024	2025	Resurface from bridge West to dead end	Bridge	Dead End	Maintenance/Bridge Repair/Resurfacing	\$ 243,500
1	AUG4	Auglaize	Ohio Street Reconstruction	City of St Marys	2025	2026	Street Reconstruction - Roadway, Curb & Gutter, Sidewalks, Utilities	Spring St.	High St.	Maintenance/Bridge Repair/Resurfacing	\$ 225,000
1	AUG5	Auglaize	2nd street	Village of New Bremen	2025	2027	2nd street Complete Reconstruction	Jefferson St	Water St	Maintenance/Bridge Repair/Resurfacing	\$ 2,000,000
1	AUG6	Auglaize	Ohio Street Reconstruction	Village of Minster	2026	2027	Project will reconstruct Ohio Street from Fourth Street to Second Street	Fourth Street	Second street	Maintenance/Bridge Repair/Resurfacing	\$ 1,750,000
1	AUG7	Auglaize	Garfield Street	Village of Minster	2026	2027	Project will repalce curb and gutters along with resurface roadway	Fourth Street	First Street	Maintenance/Bridge Repair/Resurfacing	\$ 825,000
1	AUG8	Auglaize	AUG-139-15.08	Auglaize County	2028	2028	Bridge Replacement, pier rehab, add sidewalks	CR 139		Maintenance/Bridge Repair/Resurfacing	\$ 3,400,000
1	AUG9	Auglaize	Herman Street	Village of New Bremen	2026	2028	Herman St Some Reconstruction - Pav	Erie Rd	CR 66A	Maintenance/Bridge Repair/Resurfacing	\$ 4,000,000
1	AUG12	Auglaize	Concord Avenue Reconstruction	City of St Marys	2026	2028	Street Reconstruction - Roadway, Curb & Gutter, Sidewalks, Utilities	Spring St.	Celina Rd. (SR 703)	Maintenance/Bridge Repair/Resurfacing	\$ 825,000
1	AUG13	Auglaize	West Street Resurface	Village of New Knoxville	2024	2025	Resurface from German Street to W. Bremen Street	Mid-block	W. Bremen Street	Maintenance/Bridge Repair/Resurfacing	
1	AUG14	Auglaize	West Bremen Street Resurface	Village of New Knoxville	2024	2025	Resurface from bridge to Main Street	Bridge	Main Street	Maintenance/Bridge Repair/Resurfacing	
1	AUG18	Auglaize	S. St. Marys Street Resurface	Village of New Knoxville	2026	2026	Resurface from St Rte 219 to W. South Street	State Route 219	W. South Street	Maintenance/Bridge Repair/Resurfacing	\$ 175,000
1	AUG19	Auglaize	McKinley Road Resurfacing	City of St Marys	2025	2026	Street Resurfacing (4600 lin. ft.) with pavement markings.	SR 66	Railroad	Maintenance/Bridge Repair/Resurfacing	\$ 362,500
1	AUG22	Auglaize	E. German Street Resurface	Village of New Knoxville	2027	2027	Resurface from Main Street to Dead End	S. Mill Street	Dead End	Maintenance/Bridge Repair/Resurfacing	\$ 125,000
1	AUG23	Auglaize	Werheim Street Resurface	Village of New Knoxville	2028	2028	Resurface from W. Bremen Street to W. German Street	W. Bremen Street	W. German Street	Maintenance/Bridge Repair/Resurfacing	\$ 50,000
1	AUG24	Auglaize	Bielefeld Street Resurface	Village of New Knoxville	2028	2028	Resurface from W. German Street to Dead End	W. German Street	Dead End	Maintenance/Bridge Repair/Resurfacing	\$ 75,000
1	AUG53	Auglaize	Bridge Repair	Village of New Bremen	2025	2026	1st Street bridge repair - Concrete structure	SR 274	Water St	Maintenance/Bridge Repair/Resurfacing	\$ 250,000
1	AUG54	Auglaize	Bridge Repair	Village of New Bremen	2025	2026	2nd Street bridge repair - Concrete structure	SR 274	Water St	Maintenance/Bridge Repair/Resurfacing	\$ 250,000
1	AUG62	Auglaize	CR 33A Resurfacing	Auglaize	2027	2028	Resurfacing of CR 33A (major collector) from St. Marys to Wapakoneta			Maintenance/Bridge Repair/Resurfacing	\$ 5,000,000
1	HAN4	Hancock	Bridge - HAN - CR8- 2.38	Hancock County Engineer	2026	2026	Project will replace structurally deficient bridge.	CR8- 2.38		2.47 Maintenance/Bridge Repair/Resurfacing	\$ 320,000
1	HAN6	Hancock	Bridge - HAN - TR51- 6.17	Hancock County Engineer	2026	2026	Project will replace structurally deficient bridge.	TR51- 6.17		6.26 Maintenance/Bridge Repair/Resurfacing	\$ 320,000
1	HAN7	Hancock	Bridge - HAN - TR149- 2.48	Hancock County Engineer	2028	2028	Project will replace structurally deficient bridge.	TR149- 2.48		2.57 Maintenance/Bridge Repair/Resurfacing	\$ 320,000
1	HAN10	Hancock	Bridge - HAN - CR17- 3.45	Hancock County Engineer	2027	2027	Project will replace structurally deficient bridge.	CR17- 3.45		3.54 Maintenance/Bridge Repair/Resurfacing	\$ 380,000
1	HAN14	Hancock	Bridge - HAN - TR53- 4.5	Hancock County Engineer	2027	2027	Project will replace structurally deficient bridge.	TR53- 4.50		4.59 Maintenance/Bridge Repair/Resurfacing	\$ 150,000
1	HAN27	Hancock	Hancock County Resurfacing 2025	Hancock County Engineer	2025	2025	Project will resurface 25 miles of County Roadway.	Various County Roads		Maintenance/Bridge Repair/Resurfacing	\$ 2,700,000
1	HAN28	Hancock	Hancock County Resurfacing 2026	Hancock County Engineer	2026	2026	Project will resurface 25 miles of County Roadway.	Various County Roads		Maintenance/Bridge Repair/Resurfacing	\$ 2,835,000
1	HAN29	Hancock	Hancock County Resurfacing 2027	Hancock County Engineer	2027	2027	Project will resurface 25 miles of County Roadway.	Various County Roads		Maintenance/Bridge Repair/Resurfacing	\$ 2,976,750
1	HAN30	Hancock	Hancock County Resurfacing 2028	Hancock County Engineer	2028	2028	Project will resurface 25 miles of County Roadway.	Various County Roads		Maintenance/Bridge Repair/Resurfacing	\$ 3,125,588
1	HAN47	Hancock	Blanchard Street Bridge Rehab	City of Findlay	2025	2028	Project will rehab the existing bridge that is crossing the Blanchard River on Blanchard Street. The bridge will be needing minor structure rehab, abutment rehab, and a new deck.	East Main Cross	Cross Avenue	Maintenance/Bridge Repair/Resurfacing	\$ 2,170,000
1	HAN70	Hancock	CR 220 Drainage Imprvments	Hancock County Engineer	2028	2028	Project will replace deteriorated drainage system along CR 220	CR 109	South of Village of Van Buren	Maintenance/Bridge Repair/Resurfacing	\$ 450,000
1	HAN73	Hancock	East Street Gutters	Village of Vantue	2025	2026	Replacing existing street gutters & tiles along Vantue School grounds. Currently deteriorated and at end of life. Needs to be done before repaving of SR330	East North Street	High Street	Maintenance/Bridge Repair/Resurfacing	\$ 87,500
1	HAN76	Hancock	Street Paving SR330	Village of Vantue	2027	2028	Repaving of SR 330 through Village Limits. Repave SR330 from SR15 to northern village limits as part of SR330 overall paving plan by ODOT.	SR 15	North East Street	Maintenance/Bridge Repair/Resurfacing	\$ 220,000
1	HAN77	Hancock	Manhole Repairs	Village of Vantue	2026	2027	Repair several sanitary manholes where the concrete has deteriorated in the roadway. Creating traffic hazard at some point. Needs to be done before repaving of SR330	East Main Street	East Main Street	Maintenance/Bridge Repair/Resurfacing	\$ 17,500
1	HAN78	Hancock	Catch Basin Repairs	Village of Vantue	2026	2028	Replace deteriorating storm catch basins. Have multiple older style catch basins which were hand laid concrete blocks and are deteriorating, causing roadway damages and safety hazards Needs to be done before repaving of SR330	Village Roads	Village Roads	Maintenance/Bridge Repair/Resurfacing	\$ 45,000
1	HAN80	Hancock	Projected Phase 1- Market Street of the Village of Van Buren	Village of Van Buren	2028	2028	Pavement preservation, pavement marking and minor curb replacement for Market Street (aka State Route 613). Also, the project will add crossing safety improvements, and street/traffic signage.	From the western Village limits	To the eastern Village limits	Maintenance/Bridge Repair/Resurfacing	\$ 275,000
1	HAN88	Hancock	Curb Replacement	Village of Mt. Blanchard	2026	2028	Replacement of curb, trough and catch basins	SR37 N Main St	SR37 S Main St	Maintenance/Bridge Repair/Resurfacing	\$ 1,250,000
1	HAN89	Hancock	Resurfacing CR 24	Village of Mt. Blanchard	2024	2025	Resurface strech of roadway (Park Rd/CR24)	N Main SR37 west	W to TWP RD 22	Maintenance/Bridge Repair/Resurfacing	\$ 115,000
1	HAR2	Hardin	County Road Paving Project	Hardin County	2025	2025	Hot Mix Overlay Various County Roads	Various		Maintenance/Bridge Repair/Resurfacing	\$ 3,300,000
1	HAR4	Hardin	County Road 65 Paving	Hardin County	2027	2027	Hot Mix overlay County Road 65	SR81	CR10	Maintenance/Bridge Repair/Resurfacing	\$ 350,000
1	HAR27	Hardin	Traffic Signal Replacement	City of Kenton	2028	2028	Replace 5 Traffic Signals	Various		Maintenance/Bridge Repair/Resurfacing	\$ 750,000
1	MER3	Mercer	MER C00-8.20B	Mercer	2025	2025	bridge replacement on Mercer-Darke County Line		8.2	Maintenance/Bridge Repair/Resurfacing	\$ 20,000
1	MER4	Mercer	MER C40-1.36C	Mercer	2025	2025	large culvert replacement on Lange Road		1.36	Maintenance/Bridge Repair/Resurfacing	\$ 50,000
1	MER5	Mercer	MER C72-2.49C	Mercer	2025	2025	large culvert replacement on Sebastian Road		2.49	Maintenance/Bridge Repair/Resurfacing	\$ 50,000
1	MER6	Mercer	MER C20B-2.11B	Mercer	2026	2026	bridge replacement on Huwer Road		2.11	Maintenance/Bridge Repair/Resurfacing	\$ 50,000
1	MER7	Mercer	MER C22-4.06B	Mercer	2026	2026	bridge replacment on Sharpsburg Road		4.06	Maintenance/Bridge Repair/Resurfacing	\$ 70,000
1	MER8	Mercer	MER C51A-8.21B	Mercer	2026	2026	bridge replacement on Erastus-Durbin Road		8.21	Maintenance/Bridge Repair/Resurfacing	\$ 120,000
1	MER9	Mercer	MER C80-1.03B	Mercer	2026	2026	bridge replacement on Siegrist Jutte Road		1.03	Maintenance/Bridge Repair/Resurfacing	\$ 30,000
1	MER10	Mercer	MER T150-1.32C	Mercer	2027	2027	large culvert replacement on Carmel Church Road		1.32	Maintenance/Bridge Repair/Resurfacing	\$ 20,000
1	MER11	Mercer	MER 10A-3.81B	Mercer	2028	2028	bridge replacement on Indian Trail Road		3.81	Maintenance/Bridge Repair/Resurfacing	\$ 90,000
1	MER15	Mercer	MER (PAVING-VAR)	Mercer	2025	2025	Various County Road Resurfacing	Varies	Varies	Maintenance/Bridge Repair/Resurfacing	\$ 1,500,000
1	MER16	Mercer	MER C196-5.87B	Mercer	2025	2025	bridge replacement on Tama Road		5.87	Maintenance/Bridge Repair/Resurfacing	\$ 120,000
1	MER17	Mercer	MER C60-5.92B	Mercer	2025	2025	bridge replacement on Carthagena Road		5.92	Maintenance/Bridge Repair/Resurfacing	\$ 20,000
1	MER18	Mercer	MER T160A-2.95B	Mercer	2025	2025	bridge replacement on Hone-Weir Road		2.95	Maintenance/Bridge Repair/Resurfacing	\$ 30,000
1	MER19	Mercer	MER (PAVING-VAR)	Mercer	2026	2026	Various County Road Resurfacing	Varies	Varies	Maintenance/Bridge Repair/Resurfacing	\$ 1,500,000
1	MER20	Mercer	MER C170(10.69-11.148)	Mercer	2027	2027	Ditch Layover on Frahm Pike		10.69	11.148 Maintenance/Bridge Repair/Resurfacing	\$ 70,000
1	MER21	Mercer	MER C70(6.324-6.586)	Mercer	2027	2027	Ditch Layover on Philothea Road		6.324	6.586 Maintenance/Bridge Repair/Resurfacing	\$ 40,000
1	MER22	Mercer	MER C75A(1.157-1.236)	Mercer	2027	2027	Ditch Layover on Karch Road		1.157	1.236 Maintenance/Bridge Repair/Resurfacing	\$ 13,000
1	MER23	Mercer	MER T531-0.24B	Mercer	2027	2027	bridge replacement on Harbor Point Drive		0.24	Maintenance/Bridge Repair/Resurfacing	\$ 150,000
1	MER24	Mercer	MER (PAVING-VAR)	Mercer	2027	2027	Various County Road Resurfacing	Varies	Varies	Maintenance/Bridge Repair/Resurfacing	\$ 1,500,000
1	MER25	Mercer	MER (PAVING-VAR)	Mercer	2028	2028	Various County Road Resurfacing	Varies	Varies	Maintenance/Bridge Repair/Resurfacing	\$ 1,500,000
1	MER44	Mercer	Main St.	Village of Burkettsville	2025	2025	Replace street from Washington St. to west end of village with sidewalks & curb	Washington St.		Corporation limit on west end	\$ 1,300,000
1	MER45	Mercer	Bridge	Village of Burkettsville	2025	2025	Replace old bridge with culvert at interseciton of Gilbert & Jefferson St.	Gilbert St.	Jefferson St.	Maintenance/Bridge Repair/Resurfacing	\$ 130,000
1	PUT1	Putnam	CR 1 Paving	Put. Cty. Engineer	2025	2026	Repave 2.292 miles due to increased truck traffic and ADT.	SR 12	US 224	Maintenance/Bridge Repair/Resurfacing	\$ 825,000
1	PUT2	Putnam	SFN 6931901 Bridge Replacement	Put. Cty. Engineer	2025	2026	Replace existing bridge (GA=4A)	B-13	B	Maintenance/Bridge Repair/Resurfacing	\$ 150,000
1	PUT3	Putnam	SFN 6960030 Bridge Replacement	Put. Cty. Engineer	2025	2026	Replace existing bridge (GA=4P)	Glancy	SR 65	Maintenance/Bridge Repair/Resurfacing	\$ 600,000
1	PUT4	Putnam	SFN 6930859 Bridge Rehabilitation	Put. Cty. Engineer	2026	2027	Replace existing bridge (GA=4P)	SR 189	20-P	Maintenance/Bridge Repair/Resurfacing	\$ 200,000
1	PUT5	Putnam	SFN 6933181 Bridge Rehabilitation	Put. Cty. Engineer	2026	2027	Replace existing bridge (GA=4P)		2	3 Maintenance/Bridge Repair/Resurfacing	\$ 200,000
1	PUT6	Putnam	SFN 6930360 Metal Deck Replacement	Put. Cty. Engineer	2025	2028	Replace existing metal decking with new metal deck	N E of 22-K		Maintenance/Bridge Repair/Resurfacing	\$ 600,000
1	PUT10	Putnam	T.R. 22-K slide repair	Jackson Twp.	2025	2028	Project will repair a slide along T.R. 22-K north of T.R. 21-L. The slide is approaching the pavement creating a dangerous condition for vehicles	500' north of T.R. 21-L; Spot location		Maintenance/Bridge Repair/Resurfacing	\$ 250,000
1	PUT12	Putnam	West Canal Street Reconstruction	Village of Ottoville	2025	2028	Repaving of road and underlying waterline; to invest in our downtown area for growth, making for improved transportation of goods and services in and out of our village, and to retain jobs.	Third Street	Fifth Street	Maintenance/Bridge Repair/Resurfacing	\$ 170,000
1	PUT23	Putnam	Hickory Street Restructuring	Village of Ottawa	2025	2028	Project will rebuild infrastructure on Hickory Street	US Rt 224	Second St	Maintenance/Bridge Repair/Resurfacing	\$ 500,000
1	PUT24	Putnam	Court Street Alley Restoration	Village of Ottawa	2025	2028	Project will rebuild existing infrastructure in the Alley that goes from Main Street to 2nd Street. Part of the Alley will also be transformed with power and lighting into a walk through for local businesses.	US Rt 224	Second St	Maintenance/Bridge Repair/Resurfacing	\$ 50,000
1	VAN1	Van Wert	Middle Point Bridge	VW County	2025	2025	Consultant Bridge Design	Eastern end of	Middle Point Road	Maintenance/Bridge Repair/Resurfacing	\$ 250,000
1	VAN3	Van Wert	East Main Sr. Recon	VW City	2028	2028	Total Street Reconstruction	Cherry Street	Wayne Street	Maintenance/Bridge Repair/Resurfacing	\$ 4,000,000
1	VAN4	Van Wert	Jackson St Resurf	Wren	2028	2028	Resurface Jackson Street	East Corp Line	West Corp Line	Maintenance/Bridge Repair/Resurfacing	\$ 250,000

1	VAN5	Van Wert	Street Paving	Convoy	2026	2026	Oak, Walnut, Hall, and Sponseller Streets	Various			Maintenance/Bridge Repair/Resurfacing	\$	75,000
1	VAN6	Van Wert	Street Resurfacing	Ohio City	2024	2024	Various Street Resurfacing	Various			Maintenance/Bridge Repair/Resurfacing	\$	602,000
1	WYA1	Wyandot	TYM-CH16-0604	Wyandot Co. Engineer	2027	2027	Replace Old Structure with New Truss on New Concrete Abutments with New Railing				Maintenance/Bridge Repair/Resurfacing	\$	2,200,000
1	WYA2	Wyandot	Annual Resurfacing Program	Wyandot Co. Engineer	2026	2026	Resurfacing Various County Highways (Annual Program)	Various	Various		Maintenance/Bridge Repair/Resurfacing	\$	1,750,000
1	WYA3	Wyandot	CSTP Paving Program	Wyandot Co. Engineer	2027	2027	Resurfacing of Various Major/Minor Collector County Highways	Various	Various		Maintenance/Bridge Repair/Resurfacing	\$	2,750,000
1	WYA6	Wyandot	Annual Resurfacing Program	City of Upper Sandusky	2027	2027	Resurfacing Various City Roads	Various	Various		Maintenance/Bridge Repair/Resurfacing	\$	400,000
1	WYA7	Wyandot	Annual Resurfacing Program	City of Upper Sandusky	2028	2028	Resurfacing Various City Roads	Various	Various		Maintenance/Bridge Repair/Resurfacing	\$	400,000
1	WYA11	Wyandot	MAR-TH67-0290	Wyandot Co. Engineer	2026	2026	Replace Old Structure with New Prestress Beams on New Concrete Abutments with New Railing				Maintenance/Bridge Repair/Resurfacing	\$	375,000
1	WYA12	Wyandot	SYC-TH10-1506	Wyandot Co. Engineer	2026	2026	Replace Old Structure with New Prestress Beams on New Concrete Abutments with New Railing				Maintenance/Bridge Repair/Resurfacing	\$	375,000
1	WYA13	Wyandot	MIF-CH64-0812	Wyandot Co. Engineer	2026	2026	Repalce Old Strcuture with New 14'x7'x48' Concrete Box Culvert with Headwalls & Wingwalls				Maintenance/Bridge Repair/Resurfacing	\$	160,000
1	WYA14	Wyandot	CRW-CH3-0593	Wyandot Co. Engineer	2026	2026	Repalce Old Strcuture with New 14'x7'x48' Concrete Box Culvert with Headwalls & Wingwalls				Maintenance/Bridge Repair/Resurfacing	\$	160,000
1	WYA15	Wyandot	TYM-TH36-01.82	Wyandot Co. Engineer	2026	2026	Repalce Old Strcuture with New 14'x6'x48' Concrete Box Culvert with Headwalls & Wingwalls				Maintenance/Bridge Repair/Resurfacing	\$	155,000
1	WYA16	Wyandot	MIF-TH58-0687	Wyandot Co. Engineer	2027	2027	Replace Old Structure with New Prestress Beams on New Concrete Abutments with New Railing				Maintenance/Bridge Repair/Resurfacing	\$	460,000
1	WYA17	Wyandot	MAR-TH76-0262	Wyandot Co. Engineer	2027	2027	Replace Old Structure with New Prestress Beams on New Concrete Abutments with New Railing				Maintenance/Bridge Repair/Resurfacing	\$	420,000
1	WYA18	Wyandot	PIT-CH115-0540	Wyandot Co. Engineer	2027	2027	Replace Old Structure with New Prestress Beams on New Concrete Abutments with New Railing				Maintenance/Bridge Repair/Resurfacing	\$	375,000
1	WYA19	Wyandot	SYC-TH14-02.63	Wyandot Co. Engineer	2027	2027	Repalce Old Strcuture with New 10'x5'x48' Concrete Box Culvert with Headwalls & Wingwalls				Maintenance/Bridge Repair/Resurfacing	\$	385,000
1	WYA20	Wyandot	MIF-TH97-0182	Wyandot Co. Engineer	2027	2027	Repalce Old Strcuture with New 10'x6'x48' Concrete Box Culvert with Headwalls & Wingwalls				Maintenance/Bridge Repair/Resurfacing	\$	145,000
1	WYA21	Wyandot	SAL-CH95-0791	Wyandot Co. Engineer	2028	2028	Replace Old Structure with New Prestress Beams on New Concrete Abutments with New Railing				Maintenance/Bridge Repair/Resurfacing	\$	375,000
1	WYA22	Wyandot	MIF-CH97-0512	Wyandot Co. Engineer	2028	2028	Replace Old Structure with New Prestress Beams on New Concrete Abutments with New Railing				Maintenance/Bridge Repair/Resurfacing	\$	385,000
1	WYA23	Wyandot	ANT-TH62-0768	Wyandot Co. Engineer	2028	2028	Replace Old Structure with New Prestress Beams on New Concrete Abutments with New Railing				Maintenance/Bridge Repair/Resurfacing	\$	425,000
1	WYA24	Wyandot	EDE-CH44-1778	Wyandot Co. Engineer	2028	2028	Repalce Old Structure with New 12'x5'x40' Concrete Box Culvert with Headwalls & Wingwalls				Maintenance/Bridge Repair/Resurfacing	\$	140,000
1	WYA25	Wyandot	EDE-CH44-1791	Wyandot Co. Engineer	2028	2028	Repalce Old Structure with New 12'x5'x48' Concrete Box Culvert with Headwalls & Wingwalls				Maintenance/Bridge Repair/Resurfacing	\$	150,000
1	WYA27	Wyandot	Annual Resurfacing Program	Wyandot Co. Engineer	2027	2027	Resurfacing Various County Highways (Annual Program)	Various	Various		Maintenance/Bridge Repair/Resurfacing	\$	1,750,000
1	WYA28	Wyandot	Annual Resurfacing Program	Wyandot Co. Engineer	2028	2028	Resurfacing Various County Highways (Annual Program)	Various	Various		Maintenance/Bridge Repair/Resurfacing	\$	1,750,000
1	WYA51	Wyandot	STEP-STONE	City of Upper Sandusky	2026	2026	Replace Old Structure				Maintenance/Bridge Repair/Resurfacing	\$	200,000
2	AUG26	Auglaize	Sixth Street Culvert Replacement	Village of Minster	2028	2029	Replace culvert under Sixth Street at Canal with box culvert	Frankfort Street	Cleveland Street		Maintenance/Bridge Repair/Resurfacing		
2	AUG27	Auglaize	S. East Street Reconstruction	Village of New Knoxville	2029	2029	Reconstruct from E. South Street to Botkins Angle Road	E. South Street	Botkins Angle Road		Maintenance/Bridge Repair/Resurfacing	\$	750,000
2	AUG29	Auglaize	East Spring Street Reconstruction	City of St Marys	2027	2029	Street Reconstruction - Roadway, Curb & Gutter, Sidewalks, Utilities, Traffic Lights	St. Marys River	Chestnut St.		Maintenance/Bridge Repair/Resurfacing	\$	4,000,000
2	AUG32	Auglaize	Fifth Street Culvert Replacement	Village of Minster	2029	2030	Repalce culvert under Fifth Street at Canal with box culvert	Frankfort Street	Cleveland Street		Maintenance/Bridge Repair/Resurfacing		
2	AUG33	Auglaize	AUG-WAYNE-1244 (0660167)	City of St Marys	2028	2030	Bridge Replacement on Wayne St. at Armstrong Creek	Wayne St.			Maintenance/Bridge Repair/Resurfacing	\$	1,000,000
2	AUG43	Auglaize	Walnut Street Reconstruction	Village of New Knoxville	2030	2030	Resurface / Update curbs, gutters and sidewalks	W. Bremen Street	Dead End		Maintenance/Bridge Repair/Resurfacing	\$	500,000
2	AUG44	Auglaize	W. South Street Resurface	Village of New Knoxville	2031	2031	Resurface from walk bridge to dead end	Walk Bridge	Dead End		Maintenance/Bridge Repair/Resurfacing	\$	150,000
2	AUG45	Auglaize	East Spring Street Reconstruction	City of St Marys	2029	2031	Street Reconstruction - Roadway, Curb & Gutter, Sidewalks, Utilities, Traffic Lights	Chestnut St.	Pine St.		Maintenance/Bridge Repair/Resurfacing	\$	7,000,000
2	AUG46	Auglaize	Resurface Botkins Angle Road	Village of New Knoxville	2032	2032	Resurface from Village Corp Limit to Main Street	Village Corp Limit	Main Street		Maintenance/Bridge Repair/Resurfacing	\$	200,000
2	AUG47	Auglaize	Kuck Street Reconstruction	Village of New Knoxville	2033	2033	Reconstruct from S. Mill Street to S. Kuhlman Street	S. Mill Street	S. Kuhlman Street		Maintenance/Bridge Repair/Resurfacing	\$	600,000
2	HAN8	Hancock	Bridge - HAN - CR18- 6.6	Hancock County Engineer	2029	2029	Project will replace structurally deficient bridge.	CR18- 6.6		6.69	Maintenance/Bridge Repair/Resurfacing	\$	650,000
2	HAN9	Hancock	Bridge - HAN - CR15- 4.21	Hancock County Engineer	2029	2029	Project will replace structurally deficient bridge.	CR15- 4.21		4.3	Maintenance/Bridge Repair/Resurfacing	\$	420,000
2	HAN11	Hancock	Bridge - HAN - TR205- 0.09	Hancock County Engineer	2030	2030	Project will replace structurally deficient bridge.	TR205- 0.09		0.18	Maintenance/Bridge Repair/Resurfacing	\$	850,000
2	HAN31	Hancock	Hancock County Resurfacing 2029	Hancock County Engineer	2031	2031	Project will resurface 25 miles of County Roadway.	Various County Roads			Maintenance/Bridge Repair/Resurfacing	\$	3,281,867
2	HAN32	Hancock	Hancock County Resurfacing 2030	Hancock County Engineer	2032	2032	Project will resurface 25 miles of County Roadway.	Various County Roads			Maintenance/Bridge Repair/Resurfacing	\$	3,445,960
2	HAN33	Hancock	Hancock County Resurfacing 2031	Hancock County Engineer	2033	2033	Project will resurface 25 miles of County Roadway.	Various County Roads			Maintenance/Bridge Repair/Resurfacing	\$	3,618,258
2	HAN34	Hancock	Hancock County Resurfacing 2032	Hancock County Engineer	2034	2034	Project will resurface 25 miles of County Roadway.	Various County Roads			Maintenance/Bridge Repair/Resurfacing	\$	3,799,171
2	HAN48	Hancock	Liberty Twp. Rd. 128 paving	Liberty Township - Hancock County	2025	2030	Asphalt paving of Township Road 128 from Township Road 79 to U.S. 224 (4.725 miles).	Township Road 79	U.S. 224		Maintenance/Bridge Repair/Resurfacing	\$	520,000
2	HAN74	Hancock	Curb/Gutter Install	Village of Vanlue	2026	2029	Replacing bad curbing & gutters along various streets. Numerous areas have broken and damaged curbing. New installs will be combination curb/gutters.	Village Roads	Village Roads		Maintenance/Bridge Repair/Resurfacing	\$	175,000
2	HAN75	Hancock	New Gutter Curbs	Village of Vanlue	2026	2030	Installing new curbing & gutters on streets where none currently exist. Several areas lack any curbing or gutters. Will add catchbasins as required. Will improve drainage, parking, and traffic flow.	Village Roads	Village Roads		Maintenance/Bridge Repair/Resurfacing	\$	275,000
2	HAN81	Hancock	Projected Phase 2 - Main Street of the Village of Van Buren	Village of Van Buren	2030	2030	Pavement preservation, pavement marking and minor curb replacement as well as the Village Square. Also, the project will add crossing safety improvements, traffic signage, street/traffic signage and a signal.	From the southern Village limits	To the northern Village Limits		Maintenance/Bridge Repair/Resurfacing	\$	500,000
2	HAN82	Hancock	Projected Phase 3 - VB Pavement Preservaton	Village of Van Buren	2032	2032	Pavement preservation and pavement marking for various streets and lanes in the amount of 4,438 Surface Area. Also, the project will include crossing safety improvements, and street/traffic signage.	From the beginning of each street/lane	To the end of each street/lane		Maintenance/Bridge Repair/Resurfacing	\$	55,000
2	HAR9	Hardin	Township Paving Project	Multiple Township	2027	2030	Hot Mix Overlay Various Township Road	Various			Maintenance/Bridge Repair/Resurfacing	\$	2,000,000
2	HAR14	Hardin	Main Street Reconstruction	Village of Dunkirk/ODOT	2025	2030	Rebuild street and resurface	North Corp.	South Corp.		Maintenance/Bridge Repair/Resurfacing	\$	7,500,000
2	HAR15	Hardin	Main Street Reconstruction	Village of Mt. Victory/ODOT	2025	2030	Rebuild street and resurface	North Corp.	South Corp.		Maintenance/Bridge Repair/Resurfacing	\$	7,500,000
2	HAR16	Hardin	Leston Ave. Paving	City of Kenton	2030	2030	Hot Mix Overlay	US68	SR31		Maintenance/Bridge Repair/Resurfacing	\$	150,000
2	HAR17	Hardin	Railroad St./Country Road 207 Reconstruction	Village of Forest	2025	2030	Pavement repairs, Hot Mix Overlay	E. Lima	North Corp.		Maintenance/Bridge Repair/Resurfacing	\$	400,000
2	HAR23	Hardin	Township Road 92	Marion Township	2025	2030	Hot Mix Overlay TR92	Alger Corp.	McGuffey Corp.		Maintenance/Bridge Repair/Resurfacing	\$	400,000
2	HAR26	Hardin	TR245 Bridge Repair	Hardin County	2028	2032	Replace Superstructure and Repair Piers				Maintenance/Bridge Repair/Resurfacing	\$	1,000,000
2	HAR26	Hardin	Leighton Street Bridge Replacement	Hardin County/City of Kenton	2028	2032	Replace Superstructure for Leighton Street Bridge	Leighton St.			Maintenance/Bridge Repair/Resurfacing	\$	1,500,000
2	MER26	Mercer	Mulberry & Exchange St Reconstruction	Village of Chickasaw / Mercer County	2028	2032	Project will rebuild theses 2 streets from State Route 716 to state Route 274.	St Rt. 716	ST Rt 274		Maintenance/Bridge Repair/Resurfacing	\$	1,250,000
2	MER27	Mercer	MER (PAVING-VAR)	Mercer	2029	2029	Various County Road Resurfacing	Varies	Varies		Maintenance/Bridge Repair/Resurfacing	\$	1,500,000
2	MER28	Mercer	MER (PAVING-VAR)	Mercer	2030	2030	Various County Road Resurfacing	Varies	Varies		Maintenance/Bridge Repair/Resurfacing	\$	2,000,000
2	MER29	Mercer	MER (PAVING-VAR)	Mercer	2031	2031	Various County Road Resurfacing	Varies	Varies		Maintenance/Bridge Repair/Resurfacing	\$	2,000,000
2	MER30	Mercer	MER (PAVING-VAR)	Mercer	2032	2032	Various County Road Resurfacing	Varies	Varies		Maintenance/Bridge Repair/Resurfacing	\$	2,000,000
2	MER31	Mercer	MER (PAVING-VAR)	Mercer	2033	2033	Various County Road Resurfacing	Varies	Varies		Maintenance/Bridge Repair/Resurfacing	\$	2,000,000
2	MER32	Mercer	MER (PAVING-VAR)	Mercer	2034	2034	Various County Road Resurfacing	Varies	Varies		Maintenance/Bridge Repair/Resurfacing	\$	2,000,000
2	PUT27	Putnam	SFN 6930654 Bridge Replacement	Put. Cty. Engineer	2029	2034	Replace existing bridge (GA=5P)	14-J		13	Maintenance/Bridge Repair/Resurfacing	\$	700,000
2	PUT28	Putnam	SFN 6931952 Bridge Replacement	Put. Cty. Engineer	2029	2034	Replace existing bridge (GA=4P)		18	19	Maintenance/Bridge Repair/Resurfacing	\$	700,000
2	PUT35	Putnam	Cascade Park Parking Lot	Cloverdale	2029	2034	Remove and rebuild existing driveway and parking lot, curb and gutter, and drainage.	SR 114 3.25			Maintenance/Bridge Repair/Resurfacing	\$	300,000
2	PUT36	Putnam	Culvert 1882525 Replacement	Miller City	2029	2034	Replace the existing box-shaped culvert at East Main Cross in conjunction with the ODOT SR 108 roadway stabilization project.		2.6	2.8	Maintenance/Bridge Repair/Resurfacing	\$	500,000
2	PUT41	Putnam	Red Maple Court Storm Sewer Repair	Village of Ottoville	2029	2034	Reconstruct/improve Red Maple Court storm sewer which impacts safe transportation due to flooding.	Linden Lane	Cul de sac		Maintenance/Bridge Repair/Resurfacing	\$	360,030
2	PUT42	Putnam	Second Street Storm Sewer Repair	Village of Ottoville	2029	2034	Prevent flooding and storm water runoff and infiltration of sewer system.	Wait street west to Otto on Second Street	Second Street South to Third Street		Maintenance/Bridge Repair/Resurfacing	\$	966,125
2	VAN7	Van Wert	Lincoln Highway Bridge	VW County	2032	2032	Consultant Bridge Design	East Lincoln HWY	Little Auglaize River		Maintenance/Bridge Repair/Resurfacing	\$	300,000
2	VAN9	Van Wert	SR 49 Storm Sewer	Willshire	2030	2030	Correct flooding at South end of town along SR 49	SR 81	1/4 mile South		Maintenance/Bridge Repair/Resurfacing	\$	260,000
2	WYA8	Wyandot	Annual Resurfacing Program	City of Upper Sandusky	2029	2029	Resurfacing Various City Roads	Various	Various		Maintenance/Bridge Repair/Resurfacing	\$	400,000
2	WYA9	Wyandot	Annual Resurfacing Program	City of Upper Sandusky	2030	2030	Resurfacing Various City Roads	Various	Various		Maintenance/Bridge Repair/Resurfacing	\$	400,000
2	WYA26	Wyandot	SAL-CH4-0814	Wyandot Co. Engineer	2029	2029	Replace Old Structure with New Truss on New Concrete Abutments with New Railing				Maintenance/Bridge Repair/Resurfacing	\$	2,375,000
2	WYA29	Wyandot	Annual Resurfacing Program	Wyandot Co. Engineer	2029	2029	Resurfacing Various County Highways (Annual Program)	Various	Various		Maintenance/Bridge Repair/Resurfacing	\$	1,750,000
2	WYA30	Wyandot	Annual Resurfacing Program	Wyandot Co. Engineer	2030	2030	Resurfacing Various County Highways (Annual Program)	Various	Various		Maintenance/Bridge Repair/Resurfacing	\$	1,750,000
2	WYA31	Wyandot	CSTP Paving Program	Wyandot Co. Engineer	2032	2032	Resurfacing of Various Major/Minor Collector County Highways	Various	Various		Maintenance/Bridge Repair/Resurfacing	\$	2,750,000
2	VAN23	Van Wert	Walnut Street Reconstruction	VW City	2030	2030	Total Street Reconstruction	Hospital Drive to Ervin Road	Road		Maintenance/Bridge Repa		
3	AUG36	Auglaize	AUG-180-12.60	Auglaize County	2027	2037	Bridge replacement - bridge currently load posted	TR 180			Maintenance/Bridge Repair/Resurfacing	\$	200,000

3 AUG37	Auglaize	AUG-121-21.15	Auglaize County	2027	2037 Bridge replacement - bridge currently load posted	CR 121		Maintenance/Bridge Repair/Resurfacing	\$	750,000
3 AUG38	Auglaize	AUG-061-08.81	Auglaize County	2027	2037 Bridge replacement - bridge currently load posted	CR 61		Maintenance/Bridge Repair/Resurfacing	\$	750,000
3 AUG39	Auglaize	AUG-190-18.15	Auglaize County	2027	2037 Bridge replacement -	CR 190		Maintenance/Bridge Repair/Resurfacing	\$	4,500,000
3 AUG40	Auglaize	AUG-091-12.36	Auglaize County	2027	2037 Bridge replacement	CR 91		Maintenance/Bridge Repair/Resurfacing	\$	250,000
3 AUG41	Auglaize	AUG-210-10.10	Auglaize County	2027	2037 Bridge Replacement	CR 210		Maintenance/Bridge Repair/Resurfacing	\$	4,500,000
3 AUG42	Auglaize	Various County Road Resurfacing	Auglaize County	2026	2040 Annual money for road resurfacing and maintenance			Maintenance/Bridge Repair/Resurfacing	\$	2,000,000
3 AUG63	Auglaize	CR 25A Resurfacing	Auglaize	2032	2035 Resurfacing of CR 25A (major collector) from State Route 219 to Criddersville			Maintenance/Bridge Repair/Resurfacing	\$	5,000,000
3 HAN35	Hancock	Hancock County Resurfacing 2033	Hancock County Engineer	2035	2035 Project will resurface 25 miles of County Roadway.	Various County Roads		Maintenance/Bridge Repair/Resurfacing	\$	3,989,130
3 HAN36	Hancock	Hancock County Resurfacing 2034	Hancock County Engineer	2036	2036 Project will resurface 25 miles of County Roadway.	Various County Roads		Maintenance/Bridge Repair/Resurfacing	\$	4,188,587
3 HAN5	Hancock	Bridge - HAN - CR40- 2.62	Hancock County Engineer	2030	2035 Project will replace structurally deficient bridge.	CR40- 2.62	2.71	Maintenance/Bridge Repair/Resurfacing	\$	1,100,000
3 HAN12	Hancock	Bridge - HAN - TR243- 10.45	Hancock County Engineer	2030	2035 Project will replace structurally deficient bridge.	TR243- 10.45	10.54	Maintenance/Bridge Repair/Resurfacing	\$	650,000
3 HAN13	Hancock	Bridge - HAN - CR252- 0.03	Hancock County Engineer	2030	2035 Project will replace structurally deficient bridge.	CR252- 0.03	0.12	Maintenance/Bridge Repair/Resurfacing	\$	320,000
3 HAN15	Hancock	Bridge - HAN - CR12- 6.41	Hancock County Engineer	2030	2035 Project will replace structurally deficient bridge.	CR12- 6.41	6.5	Maintenance/Bridge Repair/Resurfacing	\$	650,000
3 HAN16	Hancock	Bridge - HAN - CR193- 2.77	Hancock County Engineer	2030	2035 Project will replace structurally deficient bridge.	CR193- 2.77	2.86	Maintenance/Bridge Repair/Resurfacing	\$	450,000
3 HAN17	Hancock	Bridge - HAN - TR159- 1.29	Hancock County Engineer	2030	2035 Project will replace structurally deficient bridge.	TR159- 1.29	1.38	Maintenance/Bridge Repair/Resurfacing	\$	450,000
3 HAN18	Hancock	Bridge - HAN - TR104- 0.21	Hancock County Engineer	2030	2035 Project will replace structurally deficient bridge.	TR104- 0.21	0.3	Maintenance/Bridge Repair/Resurfacing	\$	350,000
3 HAN19	Hancock	Bridge - HAN - TR215- 2.56	Hancock County Engineer	2030	2035 Project will replace structurally deficient bridge.	TR215- 2.56	2.65	Maintenance/Bridge Repair/Resurfacing	\$	350,000
3 HAN20	Hancock	Bridge - HAN - TR68- 2.95	Hancock County Engineer	2035	2040 Project will replace structurally deficient bridge.	TR68- 2.95	3.04	Maintenance/Bridge Repair/Resurfacing	\$	350,000
3 HAN21	Hancock	Bridge - HAN - CR5- 0.59	Hancock County Engineer	2035	2040 Project will replace structurally deficient bridge.	CR5- 0.59	0.68	Maintenance/Bridge Repair/Resurfacing	\$	850,000
3 HAN22	Hancock	Bridge - HAN - TR214- 6.91	Hancock County Engineer	2035	2040 Project will replace structurally deficient bridge.	TR214- 6.91	7	Maintenance/Bridge Repair/Resurfacing	\$	380,000
3 HAN23	Hancock	Bridge - HAN - TR158- 0.47	Hancock County Engineer	2035	2040 Project will replace structurally deficient bridge.	TR158- 0.47	0.56	Maintenance/Bridge Repair/Resurfacing	\$	800,000
3 HAN24	Hancock	Bridge - HAN - TR293- 1.16	Hancock County Engineer	2035	2040 Project will replace structurally deficient bridge.	TR293- 1.16	1.25	Maintenance/Bridge Repair/Resurfacing	\$	300,000
3 HAN25	Hancock	Bridge - HAN - TR59- 6.36	Hancock County Engineer	2035	2040 Project will replace structurally deficient bridge.	TR59- 6.36	6.45	Maintenance/Bridge Repair/Resurfacing	\$	380,000
3 HAN26	Hancock	Bridge - HAN - TR65- 0.75	Hancock County Engineer	2035	2040 Project will replace structurally deficient bridge.	TR65- 0.75	0.84	Maintenance/Bridge Repair/Resurfacing	\$	380,000
3 HAN37	Hancock	Hancock County Resurfacing 2035	Hancock County Engineer	2036	2041 Project will resurface 25 miles of County Roadway.	Various County Roads		Maintenance/Bridge Repair/Resurfacing	\$	4,398,016
3 HAN38	Hancock	Hancock County Resurfacing 2036	Hancock County Engineer	2037	2042 Project will resurface 25 miles of County Roadway.	Various County Roads		Maintenance/Bridge Repair/Resurfacing	\$	4,617,917
3 HAN39	Hancock	Hancock County Resurfacing 2037	Hancock County Engineer	2038	2043 Project will resurface 25 miles of County Roadway.	Various County Roads		Maintenance/Bridge Repair/Resurfacing	\$	4,848,813
3 HAN40	Hancock	Hancock County Resurfacing 2038	Hancock County Engineer	2039	2044 Project will resurface 25 miles of County Roadway.	Various County Roads		Maintenance/Bridge Repair/Resurfacing	\$	5,091,254
3 HAN41	Hancock	Hancock County Resurfacing 2039	Hancock County Engineer	2040	2045 Project will resurface 25 miles of County Roadway.	Various County Roads		Maintenance/Bridge Repair/Resurfacing	\$	5,345,817
3 HAN42	Hancock	Hancock County Resurfacing 2040	Hancock County Engineer	2041	2046 Project will resurface 25 miles of County Roadway.	Various County Roads		Maintenance/Bridge Repair/Resurfacing	\$	5,613,108
3 HAN43	Hancock	Hancock County Resurfacing 2041	Hancock County Engineer	2042	2047 Project will resurface 25 miles of County Roadway.	Various County Roads		Maintenance/Bridge Repair/Resurfacing	\$	5,893,763
3 HAN44	Hancock	Hancock County Resurfacing 2042	Hancock County Engineer	2043	2048 Project will resurface 25 miles of County Roadway.	Various County Roads		Maintenance/Bridge Repair/Resurfacing	\$	6,188,451
3 HAN45	Hancock	Hancock County Resurfacing 2043	Hancock County Engineer	2044	2049 Project will resurface 25 miles of County Roadway.	Various County Roads		Maintenance/Bridge Repair/Resurfacing	\$	6,497,874
3 HAN46	Hancock	Hancock County Resurfacing 2044	Hancock County Engineer	2045	2050 Project will resurface 25 miles of County Roadway.	Various County Roads		Maintenance/Bridge Repair/Resurfacing	\$	6,822,768
3 HAN68	Hancock	CR 99 Resurfacing and Drainage Improvements	Hancock County Engineer	2030	2035 Project will improve roadway and drainage along entire corridor.	CR 220	CR 212	Maintenance/Bridge Repair/Resurfacing	\$	1,500,000
3 HAN69	Hancock	CR 212 Resurfacing and Drainage Improvements	Hancock County Engineer	2030	2035 Project will improve roadway and drainage along entire corridor.	CR 99	CR 236	Maintenance/Bridge Repair/Resurfacing	\$	3,200,000
3 HAN71	Hancock	TR 136 Resurfacing	Portage Township - Hancock County	2030	2035 Resurface roadway	SR 613	CR 203	Maintenance/Bridge Repair/Resurfacing	\$	400,000
3 HAN72	Hancock	TR 135 Resurfacing	Portage Township - Hancock County	2030	2035 Resurface Roadway	SR 613	CR 203	Maintenance/Bridge Repair/Resurfacing	\$	400,000
3 HAN79	Hancock	Paving of as needed Streets and Lanes	Village of Vanlue	2030	2040 Repave all streets and lanes as they reach end of useful life. Anticipated 10-15 year life cycle	Village Roads	Village Roads	Maintenance/Bridge Repair/Resurfacing	\$	625,000
3 HAN83	Hancock	Projected Phase 4- VB Pavement Preservaton	Village of Van Buren	2035	Pavement preservation and pavement marking for various streets and lanes in the amount of 4810 2035 Surface Area. Also, the project will include crossing safety improvements, and street/traffic signage.	From the beginning of each street/lane	To the end of each street/lane	Maintenance/Bridge Repair/Resurfacing	\$	60,000
3 HAN84	Hancock	Projected Phase 5- VB Pavement Preservaton	Village of Van Buren	2038	Pavement preservation and pavement marking for various streets and lanes in the amount of 4088 2038 Surface Area. Also, the project will include crossing safety improvements, and street/traffic signage.	From the beginning of each street/lane	To the end of each street/lane	Maintenance/Bridge Repair/Resurfacing	\$	50,000
3 HAN85	Hancock	Projected Phase 6- VB Pavement Preservaton	Village of Van Buren	2041	Pavement preservation and pavement marking for various streets and lanes in the amount of 6400 2041 Surface Area. Also, the project will include crossing safety improvements, and street/traffic signage.	From the beginning of each street/lane	To the end of each street/lane	Maintenance/Bridge Repair/Resurfacing	\$	75,000
3 HAN86	Hancock	Projected Phase 7- VB Pavement Preservaton	Village of Van Buren	2044	Pavement preservation and pavement marking for various streets and lanes in the amount of 5800 2044 Surface Area. Also, the project will include crossing safety improvements, and street/traffic signage.	From the beginning of each street/lane	To the end of each street/lane	Maintenance/Bridge Repair/Resurfacing	\$	70,000
3 HAR7	Hardin	Goshen Township Paving Project	Multiple Roads	2030	2035 Hot Mix overlay	Various		Maintenance/Bridge Repair/Resurfacing	\$	2,000,000
3 HAR13	Hardin	Vision Drive Paving	Buck Township	2025	2035 Mill and Pave Vision Drive	US68	End	Maintenance/Bridge Repair/Resurfacing	\$	2,000,000
3 HAR24	Hardin	County Road Paving Project	Hardin County	2030	2035 Hot Mix Overlay Various County Roads	Various		Maintenance/Bridge Repair/Resurfacing	\$	2,000,000
3 HAR28	Hardin	Main St. Curb and Gutter Installation Project	Village of Ada	2030	2035 Replace curb and gutters and drainage for Main St.	Main St.		Maintenance/Bridge Repair/Resurfacing	\$	2,750,000
3 HAR25	Hardin	Township Paving Project	Multiple Townships	2030	2035 Hot Mix Overlay Various Township Road	Various		Maintenance/Bridge Repair/Resurfacing	\$	2,000,000
3 MER33	Mercer	MER (PAVING-VAR)	Mercer	2035	2035 Various County Road Resurfacing	Varies	Varies	Maintenance/Bridge Repair/Resurfacing	\$	2,500,000
3 MER34	Mercer	MER (PAVING-VAR)	Mercer	2036	2036 Various County Road Resurfacing	Varies	Varies	Maintenance/Bridge Repair/Resurfacing	\$	2,500,000
3 MER35	Mercer	MER (PAVING-VAR)	Mercer	2037	2037 Various County Road Resurfacing	Varies	Varies	Maintenance/Bridge Repair/Resurfacing	\$	2,500,000
3 MER36	Mercer	MER (PAVING-VAR)	Mercer	2038	2038 Various County Road Resurfacing	Varies	Varies	Maintenance/Bridge Repair/Resurfacing	\$	2,500,000
3 MER37	Mercer	MER (PAVING-VAR)	Mercer	2039	2039 Various County Road Resurfacing	Varies	Varies	Maintenance/Bridge Repair/Resurfacing	\$	2,500,000
3 MER38	Mercer	MER (PAVING-VAR)	Mercer	2040	2040 Various County Road Resurfacing	Varies	Varies	Maintenance/Bridge Repair/Resurfacing	\$	3,000,000
3 MER39	Mercer	MER (PAVING-VAR)	Mercer	2041	2041 Various County Road Resurfacing	Varies	Varies	Maintenance/Bridge Repair/Resurfacing	\$	3,000,000
3 MER40	Mercer	MER (PAVING-VAR)	Mercer	2042	2042 Various County Road Resurfacing	Varies	Varies	Maintenance/Bridge Repair/Resurfacing	\$	3,000,000
3 MER41	Mercer	MER (PAVING-VAR)	Mercer	2043	2043 Various County Road Resurfacing	Varies	Varies	Maintenance/Bridge Repair/Resurfacing	\$	3,000,000
3 MER42	Mercer	MER (PAVING-VAR)	Mercer	2044	2044 Various County Road Resurfacing	Varies	Varies	Maintenance/Bridge Repair/Resurfacing	\$	3,000,000
3 MER43	Mercer	MER (PAVING-VAR)	Mercer	2045	2045 Various County Road Resurfacing	Varies	Varies	Maintenance/Bridge Repair/Resurfacing	\$	3,000,000
3 VAN24	Van Wert	Jennings Road Reconstruction	VW City	2035	2035 Total Street Reconstruction	South Corp Line to Wayne Street		Road	Maintenance/Bridge Repa	
3 PUT48	Putnam	SFN 6931278 Bridge Replacement	Put. Cty. Engineer	2035	2040 Replace existing bridge (GA=4A)		21	22 Maintenance/Bridge Repair/Resurfacing	\$	1,000,000



Appendix C | Project Lists by County

Auglaize County

Tier	Project ID	Project County	Project Name	Project Sponsor	Fiscal Year Begin	Fiscal Year End	Project Description (1 to 2 sentences max)	Project Location	Column1	Project Type (revised by Consultant)	Project Cost (revised by consultant used midpoint of ranges if given)	Project Cost (in Year End Dollars, inflated at 2%)	Project Funding Status
1	AUG1	Auglaize	German Street Resurface	Village of New Knoxville	2024	2025	Resurface from bridge West to dead end	Bridge	Dead End	Maintenance/Bridge Repair/Resurfacing	\$ 243,500.00	\$248,370.00	P
1	AUG2	Auglaize	Hoge Street Reconstruction	Village of New Knoxville	2025	2025	Reconstruct from Botkins Angle Road to Main Street	Botkins Angle Road	Main Street	Minor Widening/Safety Improvement	\$ 493,536.18	\$493,536.18	P
1	AUG3	Auglaize	Hamilton Street Reconstruction	Village of Minster	2025	2026	Project will reconstruct Hamilton Street from Fifth Street to Seventh Street	Fifth Street	Seventh Street	Major Widening	\$ 1,600,000.00	\$1,664,640.00	P
1	AUG4	Auglaize	Ohio Street Reconstruction	City of St Marys	2025	2026	Street Reconstruction - Roadway, Curb & Gutter, Sidewalks, Utilities	Spring St.	High St.	Maintenance/Bridge Repair/Resurfacing	\$ 225,000.00	\$234,090.00	P
1	AUG5	Auglaize	2nd street	Village of New Bremen	2025	2027	2nd street Complete Reconstruction	Jefferson St	Water St	Maintenance/Bridge Repair/Resurfacing	\$ 2,000,000.00	\$2,122,416.00	P
1	AUG6	Auglaize	Ohio Street Reconstruction	Village of Minster	2026	2027	Project will reconstruct Ohio Street from Fourth Street to Second Street	Fourth Street	Second street	Maintenance/Bridge Repair/Resurfacing	\$ 1,750,000.00	\$1,871,114.00	P
1	AUG7	Auglaize	Garfield Street	Village of Minster	2026	2027	Project will repalce curb and gutters along with resurface roadway	Fourth Street	First Street	Maintenance/Bridge Repair/Resurfacing	\$ 825,000.00	\$875,496.60	P
1	AUG8	Auglaize	AUG-139-15.08	Auglaize County	2028	2028	Bridge Replacement, pier rehab, add sidewalks	CR 139		Maintenance/Bridge Repair/Resurfacing	\$ 3,400,000.00	\$3,680,269.34	P
1	AUG9	Auglaize	Herman Street	Village of New Bremen	2026	2028	Herman St Some Reconstruction - Pave	Eric Rd	CR 66A	Maintenance/Bridge Repair/Resurfacing	\$ 4,000,000.00	\$4,329,728.64	P
1	AUG10	Auglaize	Jefferson Street	Village of Minster	2027	2028	Construction of new (Jefferson) street with curb/gutter and utilities	Fifth Street	Sixth Street	New Road	\$ 875,000.00	\$947,128.14	P
1	AUG11	Auglaize	Sixth Street	Village of Minster	2027	2028	Construction of new (Sixth) street with curb/gutter and utilities	Garfield Street	Hamilton Street	New Road	\$ 875,000.00	\$947,128.14	P
1	AUG12	Auglaize	Concord Avenue Reconstruction	City of St Marys	2026	2028	Street Reconstruction - Roadway, Curb & Gutter, Sidewalks, Utilities	Spring St.	Celina Rd. (SR 703)	Maintenance/Bridge Repair/Resurfacing	\$ 825,000.00	\$893,006.53	P
1	AUG13	Auglaize	West Street Resurface	Village of New Knoxville	2024	2025	Resurface from German Street to W. Bremen Street	Mid-block	W. Bremen Street	Maintenance/Bridge Repair/Resurfacing		\$0.00	
1	AUG14	Auglaize	West Bremen Street Resurface	Village of New Knoxville	2024	2025	Resurface from bridge to Main Street	Bridge	Main Street	Maintenance/Bridge Repair/Resurfacing		\$0.00	
1	AUG15	Auglaize	Pedestrian Walkway	Village of New Bremen	2025	2026	Widen yard waste facility drive for Pedestrians	Walnut St	KD Park	Multi-Use Path/Sidewalk	\$ 900,000.00	\$936,360.00	N
1	AUG16	Auglaize	Minster- Ft. Loramie Trail	Village of Minster	2025	2026	Construction of multi -use trail from Minster to Ft. Loramie	Minster	Ft. Loramie	Multi-Use Path/Sidewalk		\$0.00	N
1	AUG17	Auglaize	State Route 219 project	Village of New Knoxville	2026	2026	Replace curbs and sidewalks along State Route 219	St. Marys Street	N East Street	Multi-Use Path/Sidewalk	\$ 250,000.00	\$260,100.00	N
1	AUG18	Auglaize	S. St. Marys Street Resurface	Village of New Knoxville	2026	2026	Resurface from St Rte 219 to W. South Street	State Route 219	W. South Street	Maintenance/Bridge Repair/Resurfacing	\$ 175,000.00	\$182,070.00	N
1	AUG19	Auglaize	McKinley Road Resurfacing	City of St Marys	2025	2026	Street Resurfacing (4600 lin. ft.) with pavement markings.	SR 66	Railroad	Maintenance/Bridge Repair/Resurfacing	\$ 362,500.00	\$377,145.00	N
1	AUG20	Auglaize	Kommink Dr	Village of New Bremen	2026	2027	Extend Kommink Dr in BHPH to connect White Mountain Dr	Kommink Dr	White Mountain Dr	New Road	\$ 1,400,000.00	\$1,485,691.20	N
1	AUG21	Auglaize	State Route 66	Village of Minster	2026	2027	Widen State Route 66 south of First Street	First Street	Corporation Limits	Major Widening		\$0.00	N
1	AUG22	Auglaize	E. German Street Resurface	Village of New Knoxville	2027	2027	Resurface from Main Street to Dead End	S. Mill Street	Dead End	Maintenance/Bridge Repair/Resurfacing	\$ 125,000.00	\$132,651.00	N
1	AUG23	Auglaize	Werheims Street Resurface	Village of New Knoxville	2028	2028	Resurface from W. Bremen Street to W. German Street	W. Bremen Street	W. German Street	Maintenance/Bridge Repair/Resurfacing	\$ 50,000.00	\$54,121.61	N
1	AUG24	Auglaize	Bielefeld Street Resurface	Village of New Knoxville	2028	2028	Resurface from W. German Street to Dead End	W. German Street	Dead End	Maintenance/Bridge Repair/Resurfacing	\$ 75,000.00	\$81,182.41	N
1	AUG25	Auglaize	Cook Drive Extension	City of St Marys	2027	2028	Street Extension to C.R. 33 A (Spring St.) Roadway, Curb & Gutter, Storm Sewer	McKinley Road	Spring St. (C.R. 33a)	New Road	\$ 800,000.00	\$865,945.73	N
1	AUG53	Auglaize	Bridge Repair	Village of New Bremen	2025	2026	1st Street bridge repair - Concrete structure	SR 274	Water St	Maintenance/Bridge Repair/Resurfacing	\$ 250,000.00	\$260,100.00	N
1	AUG54	Auglaize	Bridge Repair	Village of New Bremen	2025	2026	2nd Street bridge repair - Concrete structure	SR 274	Water St	Maintenance/Bridge Repair/Resurfacing	\$ 250,000.00	\$260,100.00	N
1	AUG62	Auglaize	CR 33A Resurfacing	Auglaize	2027	2028	Resurfacing of CR 33A (major collector) from St. Marys to Wapakoneta	SR 274	Water St	Maintenance/Bridge Repair/Resurfacing	\$ 5,000,000.00	\$5,412,160.80	Y
1	AUG64	Auglaize	US 33 at-grade intersections study	Auglaize County/ODOT	2025	2026	Study feasibility and alternatives to the existing at grade intersections along US 33 in Auglaize County			Study		\$0.00	
2	AUG26	Auglaize	Sixth Street Culvert Replacement	Village of Minster	2028	2029	Replace culvert under Sixth Street at Canal with box culvert	Frankfort Street	Cleveland Street	Maintenance/Bridge Repair/Resurfacing		\$0.00	N
2	AUG27	Auglaize	S. East Street Reconstruction	Village of New Knoxville	2029	2029	Reconstruct from E. South Street to Botkins Angle Road	E. South Street	Botkins Angle Road	Maintenance/Bridge Repair/Resurfacing	\$ 750,000.00	\$828,060.60	N
2	AUG28	Auglaize	Add street to new sub-division	Village of New Knoxville	2029	2029	Add new street for access to new subdivision	Forecast	Planning	New Road	\$ 2,000,000.00	\$2,208,161.61	N
2	AUG29	Auglaize	East Spring Street Reconstruction	City of St Marys	2027	2029	Street Reconstruction - Roadway, Curb & Gutter, Sidewalks, Utilities, Traffic Lights	Minster River	Chestnut St.	Maintenance/Bridge Repair/Resurfacing	\$ 4,000,000.00	\$4,416,323.21	N
2	AUG30	Auglaize	Edgeline Markings	Auglaize County	2025	2030	Edge line striping on all county roads			Minor Widening/Safety Improvement	\$ 250,000.00	\$281,540.60	N
2	AUG31	Auglaize	Turn lane SR 66 at St Marys school	ODOT/St. Marys	2025	2030	Feasibility study, and construction of safe access from SR 66 to St. Marys School	CR 66A	Shipman Rd	Study	\$ 200,000.00	\$225,232.48	N
2	AUG32	Auglaize	Fifth Street Culvert Replacement	Village of Minster	2029	2030	Repalce culvert under Fifth Street at Canal with box culvert	Frankfort Street	Cleveland Street	Maintenance/Bridge Repair/Resurfacing		\$0.00	N
2	AUG33	Auglaize	AUG-WAYNE-1244 (0660167)	City of St Marys	2028	2030	Bridge Replacement on Wayne St. at Armstrong Creek	Wayne St.		Maintenance/Bridge Repair/Resurfacing	\$ 1,000,000.00	\$1,126,162.42	N
2	AUG34	Auglaize	Greenville Road & SR 66 intersection	City of St Marys	2026	2030	Feasibility study for intersection modification, new traffic signals, patterns, loops, etc.	Greenville Rd.	SR 66	Study	\$ 500,000.00	\$563,081.21	N
2	AUG43	Auglaize	Walnut Street Reconstruction	Village of New Knoxville	2030	2030	Resurface / Update curbs, gutters and sidewalks	W. Bremen Street	Dead End	Maintenance/Bridge Repair/Resurfacing	\$ 500,000.00	\$563,081.21	N
2	AUG44	Auglaize	W. South Street Resurface	Village of New Knoxville	2031	2031	Resurface from walk bridge to dead end	Walk Bridge	Dead End	Maintenance/Bridge Repair/Resurfacing	\$ 150,000.00	\$172,302.85	N
2	AUG45	Auglaize	East Spring Street Reconstruction	City of St Marys	2029	2031	Street Reconstruction - Roadway, Curb & Gutter, Sidewalks, Utilities, Traffic Lights	Chestnut St.	Pine St.	Maintenance/Bridge Repair/Resurfacing	\$ 7,000,000.00	\$8,040,799.67	N
2	AUG46	Auglaize	Resurface Botkins Angle Road	Village of New Knoxville	2032	2032	Resurface from Village Corp Limit to Main Street	Village Corp Limit	Main Street	Maintenance/Bridge Repair/Resurfacing	\$ 200,000.00	\$234,331.88	N
2	AUG47	Auglaize	Kuck Street Reconstruction	Village of New Knoxville	2033	2033	Reconstruct from S. Mill Street to S. Kuhlman Street	S. Mill Street	S. Kuhlman Street	Maintenance/Bridge Repair/Resurfacing	\$ 600,000.00	\$717,055.54	N
3	AUG35	Auglaize	SR 274 & East Shelby Rd	ODOT	2025	2035	Improve intersection. High accident rate	SR 274	East Shelby Rd	Intersection Modification	\$ 1,000,000.00	\$1,243,374.31	N
3	AUG36	Auglaize	AUG-180-12.60	Auglaize County	2027	2037	Bridge replacement - bridge currently load posted	TR 180		Maintenance/Bridge Repair/Resurfacing	\$ 200,000.00	\$258,721.33	N
3	AUG37	Auglaize	AUG-121-21.15	Auglaize County	2027	2037	Bridge replacement - bridge currently load posted	CR 121		Maintenance/Bridge Repair/Resurfacing	\$ 750,000.00	\$970,204.97	N
3	AUG38	Auglaize	AUG-061-08.81	Auglaize County	2027	2037	Bridge replacement - bridge currently load posted	CR 61		Maintenance/Bridge Repair/Resurfacing	\$ 750,000.00	\$970,204.97	N
3	AUG39	Auglaize	AUG-190-18.15	Auglaize County	2027	2037	Bridge replacement - bridge currently load posted	CR 190		Maintenance/Bridge Repair/Resurfacing	\$ 4,500,000.00	\$5,821,229.84	N
3	AUG40	Auglaize	AUG-091-12.36	Auglaize County	2027	2037	Bridge replacement	CR 91		Maintenance/Bridge Repair/Resurfacing	\$ 250,000.00	\$323,401.66	N
3	AUG41	Auglaize	AUG-210-10.10	Auglaize County	2027	2037	Bridge Replacement	CR 210		Maintenance/Bridge Repair/Resurfacing	\$ 4,500,000.00	\$5,821,229.84	N
3	AUG42	Auglaize	Various County Road Resurfacing	Auglaize County	2026	2040	Annual money for road resurfacing and maintenance			Maintenance/Bridge Repair/Resurfacing	\$ 2,000,000.00	\$2,745,571.41	N
3	AUG48	Auglaize	Moulton-Ft. Amanda Road Widening	Auglaize County	2030	2040	Widen Moulton Ft. Amanda to 24' wide with paved shoulders. R/W would be needed and ditches laid back	CR 91 from US 33	ST RT 197	Minor Widening/Safety Improvement	\$ 1,500,000.00	\$2,059,178.56	N
3	AUG49	Auglaize	Shipman Road	City of St. Marys/County	2030	2040	Study feasibility to extend Shipman Rd to Townline Kossuth. Would include ground/R/W purchase and railroad coordination			Study	\$ 10,000,000.00	\$13,727,857.05	N
3	AUG50	Auglaize	Road relocation needed for Airport Expansion	County/ODOT	2030	2040	Feasibility study, relocation, airport expansion			Study	\$ 10,000,000.00	\$13,727,857.05	N
3	AUG51	Auglaize	At grade intersections on US 33	ODOT/County/Township	2030	2050	Eliminate all at-grade intersections on US 33 between St. Marys and Wapakoneta			Intersection Modification	\$ 10,000,000.00	\$16,734,181.14	N
3	AUG52	Auglaize	Multi Use Path along old rail line Minster to St. Marys	Min/NB/STM	2025	2050	Feasibility study, proposal, construction	7th Street in Minster	St Marys	Study	\$ 5,000,000.00	\$8,367,090.57	N
3	AUG53	Auglaize	National Road Improvements	Cridersville/County	2026	2036	Widening/Intersection improvements for the Crossroads Development			Intersection Modification	\$ 10,000,000.00	\$12,682,417.95	N
3	AUG54	Auglaize	Mudsock Road Improvements	Cridersville/County/Duchouquet Twp.	2026	2036	Widening/Intersection improvements for the Crossroads Development			Intersection Modification	\$ 10,000,000.00	\$12,682,417.95	N
3	AUG55	Auglaize	I75 Interchange	Cridersville/County/ODOT	2030	2040	Interchange modification t.I75 and National Rd.	I75	National Rd.	Interchange Modification	\$ 25,000,000.00	\$34,319,642.63	N
3	AUG56	Auglaize	National Road Sidewalk	Cridersville/County/ODOT	2035	2040	Sidewalk to connect existing village to Crossroads Development	Dixie Hwy	Crossroads Blvd	Multi-Use Path/Sidewalk	\$ 325,000.00	\$446,155.35	N
3	AUG57	Auglaize	High St. Improvement/Railroad Crossing	Cridersville/County	2030	2040	High St. widening and adding another railroad crossing	S. Waverly	S. Gay St.	Minor Widening/Safety Improvement	\$ 750,000.00	\$1,029,589.28	N
3	AUG58	Auglaize	Bike Path connectivity	City of Wapakoneta	2025	2035	Construction of new bikepaths, bikelanes and connections			Multi-Use Path/Sidewalk	\$ 6,750,000.00	\$8,392,776.58	N
3	AUG59	Auglaize	Redskin Trail Rd Extension/Railroad Crossing	City of Wapakoneta	2030	2040	Extension of Redskin to 25a, include railroad crossing			New Road	\$ 11,000,000.00	\$15,100,642.76	N
3	AUG60	Auglaize	Belfontaine Rd & Pearl St & Defiance Trail Improvement	City of Wapakoneta	2030	2040	Feasibility study for intersection modification, new traffic signals, patterns, loops, etc.			Study		\$0.00	
3	AUG61	Auglaize	North St/N Blackhoof St Reconstruction	City of Wapakoneta	2030	2040	Feasibility study for intersection modification, new traffic signals, patterns, loops, etc.			Study		\$0.00	
3	AUG63	Auglaize	CR 25A Resurfacing	Auglaize	2032	2035	Resurfacing of CR 25A (major collector) from State Route 219 to Cridersville			Maintenance/Bridge Repair/Resurfacing	\$ 500,000.00	\$6,216,871.54	N

Hancock County

Tier	Project ID	Project County	Project Name	Project Sponsor	Fiscal Year Begin	Fiscal Year End	Project Description (1 to 2 sentences max)	Project Location	Column1	Project Type (revised by Consultant)	Project Cost (revised by consultant used midpoint of ranges if given)	Project Cost (In Year End Dollars, Inflated at 2%)	Project Funding Status#	List Funding Sources
1	HAN4	Hancock	Bridge - HAN - CR8- 2.38	Hancock County Engineer	2026	2026	Project will replace structurally deficient bridge.	CR8- 2.38	2.47	Maintenance/Bridge Repair/Resurfacing	\$ 320,000	\$ 332,928	P	OPWC / Local
1	HAN6	Hancock	Bridge - HAN - TR51- 6.17	Hancock County Engineer	2026	2026	Project will replace structurally deficient bridge.	TR51- 6.17	6.26	Maintenance/Bridge Repair/Resurfacing	\$ 320,000	\$ 332,928	P	OPWC / Local
1	HAN7	Hancock	Bridge - HAN - TR149- 2.48	Hancock County Engineer	2028	2028	Project will replace structurally deficient bridge.	TR149- 2.48	2.57	Maintenance/Bridge Repair/Resurfacing	\$ 320,000	\$ 346,378	P	OPWC / Local
1	HAN10	Hancock	Bridge - HAN - CR17- 3.45	Hancock County Engineer	2027	2027	Project will replace structurally deficient bridge.	CR17- 3.45	3.54	Maintenance/Bridge Repair/Resurfacing	\$ 380,000	\$ 403,259	P	OPWC / Local
1	HAN14	Hancock	Bridge - HAN - TR53- 4.5	Hancock County Engineer	2027	2027	Project will replace structurally deficient bridge.	TR53- 4.50	4.59	Maintenance/Bridge Repair/Resurfacing	\$ 150,000	\$ 159,181	P	OPWC / Local
1	HAN27	Hancock	Hancock County Resurfacing 2025	Hancock County Engineer	2025	2025	Project will resurface 25 miles of County Roadway.	Various County Roads		Maintenance/Bridge Repair/Resurfacing	\$ 2,700,000	\$ 2,754,000	P	OPWC / Local
1	HAN28	Hancock	Hancock County Resurfacing 2026	Hancock County Engineer	2026	2026	Project will resurface 25 miles of County Roadway.	Various County Roads		Maintenance/Bridge Repair/Resurfacing	\$ 2,835,000	\$ 2,949,534	P	OPWC / Local
1	HAN29	Hancock	Hancock County Resurfacing 2027	Hancock County Engineer	2027	2027	Project will resurface 25 miles of County Roadway.	Various County Roads		Maintenance/Bridge Repair/Resurfacing	\$ 2,976,750	\$ 3,158,951	P	OPWC / Local
1	HAN30	Hancock	Hancock County Resurfacing 2028	Hancock County Engineer	2028	2028	Project will resurface 25 miles of County Roadway.	Various County Roads		Maintenance/Bridge Repair/Resurfacing	\$ 3,125,588	\$ 3,383,237	P	OPWC / Local
1	HAN47	Hancock	Blanchard Street Bridge Rehab	City of Findlay	2025	2028	Project will rehab the existing bridge that is crossing the Blanchard River on Blanchard Street. The bridge will be needing minor structure rehab, abutment rehab, and a new deck.	East Main Cross	Cross Avenue	Maintenance/Bridge Repair/Resurfacing	\$ 2170000	\$ 2,348,878	P	Local Funds, Municipal Bridge Program
1	HAN62	Hancock	SR 15 / CR 8 Intersection Improvement	Hancock County Engineer	2025	2025	Remove at grade crossing and install cul-de-sacs	CR 172	TR 201	Intersection Modification	\$ 450,000	\$ 459,000	N	FHWA / ODOT / Local
1	HAN64	Hancock	HAN-SR 15 & CR 8	ODOT	2026	2026	Cul-de-sac	HAN-SR 15-20.532		Intersection Modification	\$350,000	\$ 364,140	N	ODOT
1	HAN65	Hancock	HAN-SR 15 & TR 190	ODOT	2028	2028	Cul-de-sac	HAN-SR 15-23.603		Intersection Modification	\$350,000	\$ 378,851	N	ODOT
1	HAN70	Hancock	CR 220 Drainage Imprvemets	Hancock County Engineer	2028	2028	Project will replace deteriorated drainage system along CR 220	CR 109	South of Village of Van Buren	Maintenance/Bridge Repair/Resurfacing	\$ 450,000	\$ 487,094	N	OPWC / Local
1	HAN73	Hancock	East Street Gutters	Village of Vanlue	2025	2026	Replacing existing street gutters & tiles along Vanlue School grounds. Currently deteriorated and at end of life. Needs to be done before repaving of SR330	East North Street	High Street	Maintenance/Bridge Repair/Resurfacing	\$87,500	\$ 91,035	N	Local Funds
1	HAN76	Hancock	Street Paving SR330	Village of Vanlue	2027	2028	Repaving of SR 330 through Village Limits. Repave SR330 from SR15 to northern village limits as part of SR330 overall paving plan by ODOT.	SR 15	North East Street	Maintenance/Bridge Repair/Resurfacing	\$220,000	\$ 238,135	N	ODOT
1	HAN77	Hancock	Manhole Repairs	Village of Vanlue	2026	2027	Repair several sanitary manholes where the concrete has deteriorated in the roadway. Creating traffic hazard at some point. Needs to be done before repaving of SR330	East Main Street	East Main Street	Maintenance/Bridge Repair/Resurfacing	\$17,500	\$ 18,571	N	ODOT/Local Funds
1	HAN78	Hancock	Catch Basin Repairs	Village of Vanlue	2026	2028	Replace deteriorating storm catch basins. Have multiple older style catch basins which were hand laid concrete blocks and are deteriorating, causing roadway damages and safety hazards Needs to be done before repaving of SR330	Village Roads	Village Roads	Maintenance/Bridge Repair/Resurfacing	\$45,000	\$ 48,709	N	Local Funds
1	HAN80	Hancock	Projected Phase 1- Market Street of the Village of Van Buren	Village of Van Buren	2028	2028	Pavement preservation, pavement marking and minor curb replacement for Market Street (aka State Route 613). Also, the project will add crossing safety improvements, and street/traffic signage.	From the western Village limits	To the eastern Village limits	Maintenance/Bridge Repair/Resurfacing	\$275,000	\$ 297,669	N	ODOT and CCEA Safety Funds
1	HAN88	Hancock	Curb Replacement	Village of Mt. Blanchard	2026	2028	Replacement of curb, trough and catch basins	SR37 N Main St	SR37 S Main St	Maintenance/Bridge Repair/Resurfacing	\$1,250,000	\$ 1,353,040	N	None
1	HAN89	Hancock	Resurfacing CR 24	Village of Mt. Blanchard	2024	2025	Resurface stretch of roadway (Park Rd/CR24)	N Main SR37 west	W to TWP RD 22	Maintenance/Bridge Repair/Resurfacing	\$115,000	\$ 117,300	N	None
1	HAN97	Hancock	SR103 &SR37	Village of Mt. Blanchard	2025	2026	Project will incorporate warning rumble strips on east and west bound lanes with flashing stop signs	SR103	SR37	Minor Widening/Safety Improvement	\$6,000	\$ 6,242	N	ODOT
1	HAN98	Hancock	Liberty Benton Safe Routes to School Phase 2	Hancock County Engineer	2027	2027	Project will construct Multi-use path for access to schools.	CR 88		Multi-Use Path/Sidewalk	\$ 277,000	\$ 293,955	N	ODOT / Local
1	HAN99	Hancock	Liberty Benton Safe Routes to School Phase 3	Hancock County Engineer	2028	2028	Project will construct Multi-use path for access to schools.	The Palms Subdivision		Multi-Use Path/Sidewalk	\$ 251,500	\$ 272,232	N	ODOT / Local
1	HAN104	Hancock	Walking Path	Village of Mt. Blanchard	2025	2028	New asphalt for walking path with parking at Main street	N Main SR37	W to Blanchard River	Multi-Use Path/Sidewalk	\$125,000	\$ 135,304	N	None
1	HAN105	Hancock	Park St Sidwalk	Village of Mt. Blanchard	2025	2026	Construct new side walk along Park Rd (CR24)	Main St (SR37)	W to Island Park Ent	Multi-Use Path/Sidewalk	\$25,000	\$ 26,010	N	None
1	HAN106	Hancock	S Main Sidewalk	Village of Mt. Blanchard	2026	2027	Construct new sidewalk W side of Main st	501 S Main St	607 S Main (W side)	Multi-Use Path/Sidewalk	\$50,000	\$ 53,060	N	None
1	HAN112	Hancock	CR 18 Safety Study	Hancock County Engineer	2026	2026	Project will investigate and analyze needed improvements to CR 18	CR 212	SR 613	Study	\$ 120,000	\$ 124,848	N	FHWA / ODOT / Local
1	HAN113	Hancock	CR 212 / CR 236 Intersection Study	Hancock County Engineer	2026	2026	Project will investigate and analyze needed improvements to CR 212 / CR 236	CR 212 / CR 236 Intersection		Study	\$ 120,000	\$ 124,848	N	FHWA / ODOT / Local
1	HAN114	Hancock	CR 140 / US 224 Intesection Study	Hancock County Engineer	2027	2027	Project will investigate and analyze needed improvements to CR 140 / CR 224	CR 140 / US 224 Intesection		Study	\$ 120,000	\$ 127,345	N	FHWA / ODOT / Local
1	HAN115	Hancock	CR 140 / CR 99 Intesection Study	Hancock County Engineer	2028	2028	Project will investigate and analyze needed improvements to CR 140 / CR 99	CR 140 / CR 99 Intesection		Study	\$ 120,000	\$ 129,892	N	FHWA / ODOT / Local
2	HAN3	Hancock	Bright Road and Sandusky Street Roundabout	City of Findlay	2028	2031	Replace the existing traffic signal at Sandusky Street and Bright Road with a roundabout and provide ADA curb ramps on all corners of the roundabout with connecting sidewalks. Project will provide a NB left turn lane coming out of the roundabout to Main Cross, place RRFB signs at Sandusky & Hunter Creek	Bright Road	Sandusky Street	Intersection Modification	\$2,800,000	\$ 3,216,320	P	Local Funds, Safety Funds, Large City Funds, CMAQ
2	HAN8	Hancock	Bridge - HAN - CR18- 6.6	Hancock County Engineer	2029	2029	Project will replace structurally deficient bridge.	CR18- 6.6	6.69	Maintenance/Bridge Repair/Resurfacing	\$ 650,000	\$ 717,653	P	OPWC / Local
2	HAN9	Hancock	Bridge - HAN - CR15- 4.21	Hancock County Engineer	2029	2029	Project will replace structurally deficient bridge.	CR15- 4.21	4.3	Maintenance/Bridge Repair/Resurfacing	\$ 420,000	\$ 463,714	P	OPWC / Local
2	HAN11	Hancock	Bridge - HAN - TR205- 0.09	Hancock County Engineer	2030	2030	Project will replace structurally deficient bridge.	TR205- 0.09	0.18	Maintenance/Bridge Repair/Resurfacing	\$ 850,000	\$ 957,238	P	OPWC / Local
2	HAN31	Hancock	Hancock County Resurfacing 2029	Hancock County Engineer	2031	2031	Project will resurface 25 miles of County Roadway.	Various County Roads		Maintenance/Bridge Repair/Resurfacing	\$ 3,281,867	\$ 3,769,834	P	OPWC / Local
2	HAN32	Hancock	Hancock County Resurfacing 2030	Hancock County Engineer	2032	2032	Project will resurface 25 miles of County Roadway.	Various County Roads		Maintenance/Bridge Repair/Resurfacing	\$ 3,445,960	\$ 4,037,491	P	OPWC / Local
2	HAN33	Hancock	Hancock County Resurfacing 2031	Hancock County Engineer	2033	2033	Project will resurface 25 miles of County Roadway.	Various County Roads		Maintenance/Bridge Repair/Resurfacing	\$ 3,618,258	\$ 4,324,153	P	OPWC / Local

Hancock County

2	HAN34	Hancock	Hancock County Resurfacing 2032	Hancock County Engineer	2034	2034	Project will resurface 25 miles of County Roadway.	Various County Roads		Maintenance/Bridge Repair/Resurfacing	\$	3,799,171	\$	4,631,168	P	OPWC / Local
2	HAN48	Hancock	Liberty Twp. Rd. 128 paving	Liberty Township - Hancock County	2025	2030	Asphalt paving of Township Road 128 from Township Road 79 to U.S. 224 (4.725 miles).	Township Road 79	U.S. 224	Maintenance/Bridge Repair/Resurfacing	\$	\$520,000	\$	585,604	P	Local, OPWC
2	HAN49	Hancock	Liberty Twp. Rd. 10 widening	Liberty Township - Hancock County	2025	2030	Project will widen Township Road 10 by 2 feet from Township Road 79 to County Road 84 (1.004 miles). Project will also add an open roadside drainage ditch and require right of way acquisition.	Township Road 79	County Road 84	Minor Widening/Safety Improvement	\$	\$225,000	\$	253,387	P	Local, OPWC
2	HAN50	Hancock	Liberty Twp. Rd. 10 widening	Liberty Township - Hancock County	2025	2030	Project will widen Township Road 10 by 2 feet from County Road 84 to State Route 12 (1.223 miles).	County Road 84	State Route 12	Minor Widening/Safety Improvement	\$	\$135,000	\$	152,032	P	Local, OPWC
2	HAN51	Hancock	Liberty Twp. Rd. 95 widening	Liberty Township - Hancock County	2025	2030	Project will widen Township Road 95 by 2 feet from County Road 140 to County Road 139 (1.025 miles).	County Road 140	County Road 139	Minor Widening/Safety Improvement	\$	\$115,000	\$	129,509	P	Local, OPWC
2	HAN52	Hancock	Liberty Twp. Rd. 95 widening	Liberty Township - Hancock County	2025	2030	Project will widen Township Road 95 by 2 feet from County Road 139 to Township Road 136 (1.007 miles).	County Road 139	Township Road 136	Minor Widening/Safety Improvement	\$	\$110,000	\$	123,878	P	Local, OPWC
2	HAN53	Hancock	Liberty Twp. Rd. 95 widening	Liberty Township - Hancock County	2025	2030	Project will widen Township Road 95 by 2 feet from Township Road 136 to Township Road 135 (0.996 miles).	Township Road 136	Township Road 135	Minor Widening/Safety Improvement	\$	\$110,000	\$	123,878	P	Local, OPWC
2	HAN55	Hancock	Trenton Avenue (US224) Corridor Study	City of Findlay	2028	2029	Corridor Study to reconfigure Trenton Avenue from Main Street to 175. With the University and the high school within the area, this corridor can be a major pedestrian route for the students, and to help ease traffic congestion.	Main Street	175 Ramps	Study	\$	\$175,000	\$	193,214	P	Local Funds, Safety Funds
2	HAN56	Hancock	N. Blanchard Street Roadway Study	City of Findlay	2032	2033	Corridor study to reconfigure Blanchard Street from Tiffin Avenue to Melrose Avenue. In recent years a section of Blanchard Street south of Tiffin Avenue was reconfigured to a three lane roadway with a center turn lane. This project successfully reduced that amount of vehicular crashes in the area. As part of this study, the corridor will be evaluated to see if a similar treatment can be accomplished.	Tiffin Avenue	Melrose Avenue	Study	\$	\$175,000	\$	209,141	P	Local Funds, Safety Funds
2	HAN57	Hancock	Downtown transfer center	HHWP Community Action	2027	2029	Local Findlay transit transfer and intercity bus facility as HATS service structure of downtown Findlay			Transit	\$	\$3,000,000	\$	3,312,242	P	Local funds, 5311 rural transit, 5339 bus and bus facilities, ODOT OTP2
2	HAN58	Hancock	Trenton Avenue (US224) Corridor Reconstruction	City of Findlay	2029	2032	Project will consist of reconfiguring Trenton Avenue from Main Street to the 175 Ramps. This project will help create this corridor as a pedestrian friendly area, ease the traffic congestion during peak times, and to give aesthetically pleasing features for the northern entrance into Findlay. As the University expands, reconfiguration of the corridor will ensure that the congestion in the area does not increase.	Main Street	175 Ramps	Interchange Modification	\$	\$2,550,000	\$	2,987,731	N	Local Funds, Safety Funds, TAP Funds, Large City Funds
2	HAN63	Hancock	Lake Cascade and Western Roundabout	City of Findlay	2029	2032	Project will consist of replacing the existing tee intersection at Lake Cascades and Western Avenue with a three legged roundabout and provide ADA curb ramps on all corners of the roundabout with connecting sidewalks.	Lake Cascade	Western Avenue	Intersection Modification	\$	\$1,700,000	\$	1,991,821	N	Local Funds, Systemic Safety Fund, Safety, TAP, Large City Funds
2	HAN66	Hancock	HAN-SR 15 & TR 240	ODOT	2030	2030	Cul-de-sac	HAN-SR 15-22.048		Intersection Modification	\$	\$350,000	\$	394,157	N	ODOT
2	HAN67	Hancock	HAN-US 68 & TR 81/TR 77/Western Avenue	ODOT	2030	2030	Remove access to US68	HAN-US 68-13.707		Intersection Modification	\$	\$100,000	\$	112,616	N	ODOT
2	HAN74	Hancock	Curb/Gutter Install	Village of Vanlue	2026	2029	Replacing bad curbing & gutters along various streets. Numerous areas have broken and damaged curbing. New installs will be combination curb/gutters.	Village Roads	Village Roads	Maintenance/Bridge Repair/Resurfacing	\$	\$175,000	\$	193,214	N	Local Funds
2	HAN75	Hancock	New Gutter Curbs	Village of Vanlue	2026	2030	Installing new curbing & gutters on streets where none currently exist. Several areas lack any curbing or gutters. Will add catchbasins as required. Will improve drainage, parking, and traffic flow.	Village Roads	Village Roads	Maintenance/Bridge Repair/Resurfacing	\$	\$275,000	\$	309,695	N	Local Funds
2	HAN81	Hancock	Projected Phase 2 - Main Street of the Village of Van Buren	Village of Van Buren	2030	2030	Pavement preservation, pavement marking and minor curb replacement as well as the Village Square. Also, the project will add crossing safety improvements, traffic signage, street/traffic signage and a signal.	From the southern Village limits	To the northern Village Limits	Maintenance/Bridge Repair/Resurfacing	\$	\$500,000	\$	563,081	N	CCEA Safety Funds, Local Funds
2	HAN82	Hancock	Projected Phase 3 - VB Pavement Preservation	Village of Van Buren	2032	2032	Pavement preservation and pavement marking for various streets and lanes in the amount of 4,438 Surface Area. Also, the project will include crossing safety improvements, and street/traffic signage.	From the beginning of each street/lane	To the end of each street/lane	Maintenance/Bridge Repair/Resurfacing	\$	\$55,000	\$	64,441	N	CCEA Safety Funds, Local Funds and paving grants
2	HAN90	Hancock	US 224 Reconfiguration	City of Findlay	2028	2033	Project will reconfigure US224 from TR237 to Main Street to a four lane roadway with a center median. Left turns in and out of drives are causing a large number of crashes. Project will help ease the flow of traffic with intersection upgrades. This project will also evaluate and implement pedestrian routes in the corridor.	Main Street	TR237	Major Widening	\$	\$13,500,000	\$	16,133,750	N	TAP Funds, Safety Funds, Local Funds
2	HAN93	Hancock	CR 99 / CSX RR Separation	Hancock County Engineer	2030	2030	Project will construct overpass over CSX railway	N. Main St.	Ball Metal	Minor Widening/Safety Improvement	\$	\$10,500,000	\$	11,824,705	N	FHWA / ODOT / Local
2	HAN100	Hancock	Liberty Benton Safe Routes to School Phase 4	Hancock County Engineer	2029	2029	Project will construct Multi-use path for access to schools.	Western Meadows Subdivision		Multi-Use Path/Sidewalk	\$	\$293,000	\$	323,496	N	ODOT / Local
2	HAN101	Hancock	Old Mill Trail Multiuse Path	City of Findlay	2030	2033	Project will consist of installing a 10 foot wide multiuse path on the NSBP designated, Old Mill Trail. This project will start at Osborn Avenue on E. Main Cross and will head west towards East Street. At East St the path will head north towards the Blanchard River, from the Blanchard River the path will head west towards Cory Street. Once at Cory Street the path will head north to Howard Street, and then west on Howard Street to an existing trail head at the intersection of Broad Avenue and Howard Street. In all the path is roughly 2.47 miles long.	Osborn Avenue	Broad Avenue	Multi-Use Path/Sidewalk	\$	\$2,200,000	\$	2,629,204	N	Local Funds, TAP Funds, Large City Funds, FHWA NSBP Funds
2	HAN102	Hancock	Replace bad sidewalks	Village of Vanlue	2029	2030	Replace out of compliance sidewalks. Have numerous sections of walks that have been damaged by tree roots or utility installations. Safety Hazards. Would meet ADA standards.	Village Roads	Village Roads	Multi-Use Path/Sidewalk	\$	\$85,000	\$	95,724	N	Local Funds
2	HAN103	Hancock	Install new sidewalks	Village of Vanlue	2028	2032	Install new sidewalks in areas to comply with Safe Routes to School guidelines. Several side streets lack sidewalks which cause students to walk in the roadway or lawns to get to school. Would meet ADA standards.	Village Roads	Village Roads	Multi-Use Path/Sidewalk	\$	\$275,000	\$	322,206	N	Local Funds/Grants
2	HAN107	Hancock	Walking Bridge	Village of Mt. Blanchard	2028	2030	Construct walking bridge across Blanchard River	East of River	W of River to Park St	Multi-Use Path/Sidewalk	\$	\$450,000	\$	506,773	N	None
2	HAN109	Hancock	Crawford Street Expansion	Village of Vanlue	2027	2030	Install additional roadway to existing Crawford Street at the Village Park to allow for improved traffic flow and safety around playgrounds	John Street	Crawford Street Extension	New Road	\$	\$35,000	\$	39,416	N	Local Funds/Grants
2	HAN110	Hancock	Bicycle safety and driver safety education	HHWP Community Action	2027	2029	Transportation safety education for all ages.	Hancock County		Other	\$	\$20,000	\$	22,082	N	Local funds
2	HAN111	Hancock	Spin scooter implementation	HHWP Community Action	2027	2029	Enhance transportation options through use of escooters and bikes.	Hancock County		Other	\$	\$20,000	\$	22,082	N	Local funds

Hancock County

2	HAN116	Hancock	ADA audit for villages	HHWP Community Action	2027	2029	Compliance audit for all municipalities in county as it relates to transit and infrastructure	Hancock County		Study	\$	100,000	\$	110,408	N	STBG, 5310 mobility program
2	HAN117	Hancock	Bicycle friendly roadways	HHWP Community Action	2027	2029	Study on shared roadways in county with motor vehicles and bicycles	Hancock County		Study	\$	100,000	\$	110,408	N	ATIP funding
2	HAN118	Hancock	Bus stop infrastructure	HHWP Community Action	2027	2029	Structure needed for bus stop (concrete pads, benches and/or shelters for future)	Findlay/Hancock County		Transit	\$	900,000	\$	993,673	N	Local funds, 5311 rural transit, 5339 bus and bus facilities, ODOT OTP2
2	HAN119	Hancock	Public transit expanded hours	HHWP Community Action	2027	2029	Expand hours morning, evening hours and weekends	Hancock County		Transit	\$	300,000	\$	331,224	N	Local funds, 5311 rural transit, ODOT OTP2
2	HAN120	Hancock	Public transit operating funds	HHWP Community Action	2027	2029	Operating assistance up to 50 percent federal share	Hancock County		Transit	\$	850,000	\$	938,469	N	Local funds, 5311 rural transit, ODOT OTP2
2	HAN121	Hancock	Fixed route vehicles	HHWP Community Action	2027	2029	10 to 8 larger vehicles needed to operate fixed route service in Hancock County	Hancock County		Transit	\$	20,000,000	\$	22,081,616	N	Local funds, 5311 rural transit, 5339 bus and bus facilities, ODOT OTP2
2	HAN122	Hancock	Replacement vehicles	HHWP Community Action	2027	2029	Replacement vehicles for paratransit service	Hancock County		Transit	\$	500,000	\$	552,040	N	Local funds, 5311 rural transit, 5339 bus and bus facilities, ODOT OTP2
2	HAN123	Hancock	Public transit technology	HHWP Community Action	2027	2029	New transit apps for use in scheduling and passenger info.	Hancock County		Transit	\$	100,000	\$	110,408	N	Local funds, 5311 rural transit, ODOT OTP2
2	HAN35	Hancock	Hancock County Resurfacing 2033	Hancock County Engineer	2028	2030	Project will resurface 25 miles of County Roadway.	Various County Roads		Maintenance/Bridge Repair/Resurfacing	\$	3,989,130	\$	4,492,408	P	OPWC / Local
2	HAN36	Hancock	Hancock County Resurfacing 2034	Hancock County Engineer	2029	2031	Project will resurface 25 miles of County Roadway.	Various County Roads		Maintenance/Bridge Repair/Resurfacing	\$	4,188,587	\$	4,811,370	P	OPWC / Local
3	HAN5	Hancock	Bridge - HAN - CR40- 2.62	Hancock County Engineer	2030	2035	Project will replace structurally deficient bridge.	CR40- 2.62	2.71	Maintenance/Bridge Repair/Resurfacing	\$	1,100,000	\$	1,367,712	P	OPWC / Local
3	HAN12	Hancock	Bridge - HAN - TR243- 10.45	Hancock County Engineer	2030	2035	Project will replace structurally deficient bridge.	TR243- 10.45	10.54	Maintenance/Bridge Repair/Resurfacing	\$	650,000	\$	808,193	P	OPWC / Local
3	HAN13	Hancock	Bridge - HAN - CR252- 0.03	Hancock County Engineer	2030	2035	Project will replace structurally deficient bridge.	CR252- 0.03	0.12	Maintenance/Bridge Repair/Resurfacing	\$	320,000	\$	397,880	P	OPWC / Local
3	HAN15	Hancock	Bridge - HAN - CR12- 6.41	Hancock County Engineer	2030	2035	Project will replace structurally deficient bridge.	CR12- 6.41	6.5	Maintenance/Bridge Repair/Resurfacing	\$	650,000	\$	808,193	P	OPWC / Local
3	HAN16	Hancock	Bridge - HAN - CR193- 2.77	Hancock County Engineer	2030	2035	Project will replace structurally deficient bridge.	CR193- 2.77	2.86	Maintenance/Bridge Repair/Resurfacing	\$	450,000	\$	559,518	P	OPWC / Local
3	HAN17	Hancock	Bridge - HAN - TR159- 1.29	Hancock County Engineer	2030	2035	Project will replace structurally deficient bridge.	TR159- 1.29	1.38	Maintenance/Bridge Repair/Resurfacing	\$	450,000	\$	559,518	P	OPWC / Local
3	HAN18	Hancock	Bridge - HAN - TR104- 0.21	Hancock County Engineer	2030	2035	Project will replace structurally deficient bridge.	TR104- 0.21	0.3	Maintenance/Bridge Repair/Resurfacing	\$	350,000	\$	435,181	P	OPWC / Local
3	HAN19	Hancock	Bridge - HAN - TR215- 2.56	Hancock County Engineer	2030	2035	Project will replace structurally deficient bridge.	TR215- 2.56	2.65	Maintenance/Bridge Repair/Resurfacing	\$	350,000	\$	435,181	P	OPWC / Local
3	HAN20	Hancock	Bridge - HAN - TR68- 2.95	Hancock County Engineer	2035	2040	Project will replace structurally deficient bridge.	TR68- 2.95	3.04	Maintenance/Bridge Repair/Resurfacing	\$	350,000	\$	480,475	P	OPWC / Local
3	HAN21	Hancock	Bridge - HAN - CR5- 0.59	Hancock County Engineer	2035	2040	Project will replace structurally deficient bridge.	CR5- 0.59	0.68	Maintenance/Bridge Repair/Resurfacing	\$	850,000	\$	1,166,868	P	OPWC / Local
3	HAN22	Hancock	Bridge - HAN - TR214- 6.91	Hancock County Engineer	2035	2040	Project will replace structurally deficient bridge.	TR214- 6.91	7	Maintenance/Bridge Repair/Resurfacing	\$	380,000	\$	521,659	P	OPWC / Local
3	HAN23	Hancock	Bridge - HAN - TR158- 0.47	Hancock County Engineer	2035	2040	Project will replace structurally deficient bridge.	TR158- 0.47	0.56	Maintenance/Bridge Repair/Resurfacing	\$	800,000	\$	1,098,229	P	OPWC / Local
3	HAN24	Hancock	Bridge - HAN - TR293- 1.16	Hancock County Engineer	2035	2040	Project will replace structurally deficient bridge.	TR293- 1.16	1.25	Maintenance/Bridge Repair/Resurfacing	\$	300,000	\$	411,836	P	OPWC / Local
3	HAN25	Hancock	Bridge - HAN - TR59- 6.36	Hancock County Engineer	2035	2040	Project will replace structurally deficient bridge.	TR59- 6.36	6.45	Maintenance/Bridge Repair/Resurfacing	\$	380,000	\$	521,659	P	OPWC / Local
3	HAN26	Hancock	Bridge - HAN - TR65- 0.75	Hancock County Engineer	2035	2040	Project will replace structurally deficient bridge.	TR65- 0.75	0.84	Maintenance/Bridge Repair/Resurfacing	\$	380,000	\$	521,659	P	OPWC / Local
3	HAN37	Hancock	Hancock County Resurfacing 2035	Hancock County Engineer	2036	2041	Project will resurface 25 miles of County Roadway.	Various County Roads		Maintenance/Bridge Repair/Resurfacing	\$	4,398,016	\$	6,158,284	P	OPWC / Local
3	HAN38	Hancock	Hancock County Resurfacing 2036	Hancock County Engineer	2037	2042	Project will resurface 25 miles of County Roadway.	Various County Roads		Maintenance/Bridge Repair/Resurfacing	\$	4,617,917	\$	6,595,523	P	OPWC / Local
3	HAN39	Hancock	Hancock County Resurfacing 2037	Hancock County Engineer	2038	2043	Project will resurface 25 miles of County Roadway.	Various County Roads		Maintenance/Bridge Repair/Resurfacing	\$	4,848,813	\$	7,063,805	P	OPWC / Local
3	HAN40	Hancock	Hancock County Resurfacing 2038	Hancock County Engineer	2039	2044	Project will resurface 25 miles of County Roadway.	Various County Roads		Maintenance/Bridge Repair/Resurfacing	\$	5,091,254	\$	7,565,336	P	OPWC / Local
3	HAN41	Hancock	Hancock County Resurfacing 2039	Hancock County Engineer	2040	2045	Project will resurface 25 miles of County Roadway.	Various County Roads		Maintenance/Bridge Repair/Resurfacing	\$	5,345,817	\$	8,102,475	P	OPWC / Local
3	HAN42	Hancock	Hancock County Resurfacing 2040	Hancock County Engineer	2041	2046	Project will resurface 25 miles of County Roadway.	Various County Roads		Maintenance/Bridge Repair/Resurfacing	\$	5,613,108	\$	8,677,751	P	OPWC / Local
3	HAN43	Hancock	Hancock County Resurfacing 2041	Hancock County Engineer	2042	2047	Project will resurface 25 miles of County Roadway.	Various County Roads		Maintenance/Bridge Repair/Resurfacing	\$	5,893,763	\$	9,293,871	P	OPWC / Local
3	HAN44	Hancock	Hancock County Resurfacing 2042	Hancock County Engineer	2043	2048	Project will resurface 25 miles of County Roadway.	Various County Roads		Maintenance/Bridge Repair/Resurfacing	\$	6,188,451	\$	9,953,735	P	OPWC / Local
3	HAN45	Hancock	Hancock County Resurfacing 2043	Hancock County Engineer	2044	2049	Project will resurface 25 miles of County Roadway.	Various County Roads		Maintenance/Bridge Repair/Resurfacing	\$	6,497,874	\$	10,660,451	P	OPWC / Local
3	HAN46	Hancock	Hancock County Resurfacing 2044	Hancock County Engineer	2045	2050	Project will resurface 25 miles of County Roadway.	Various County Roads		Maintenance/Bridge Repair/Resurfacing	\$	6,822,768	\$	11,417,344	P	OPWC / Local
3	HAN59	Hancock	CR 140 / US 224 Intesection Improvements	Hancock County Engineer	2030	2035	Project will implement safety improvements to intersection	CR 140 / US 224 Intesection		Intersection Modification	\$	1,200,000	\$	1,492,049	N	FHWA / ODOT / Local
3	HAN60	Hancock	CR 140 / CR 99 Intesection Improvements	Hancock County Engineer	2030	2035	Project will implement safety improvements to intersection	CR 140 / CR 99 Intesection		Intersection Modification	\$	1,000,000	\$	1,243,374	N	FHWA / ODOT / Local
3	HAN68	Hancock	CR 99 Resurfacing and Drainage Improvements	Hancock County Engineer	2030	2035	Project will improve roadway and drainage along entire corridor.	CR 220	CR 212	Maintenance/Bridge Repair/Resurfacing	\$	1,500,000	\$	1,865,061	N	FHWA / ODOT / Local

Hancock County

3	HAN69	Hancock	CR 212 Resurfacing and Drainage Improvements	Hancock County Engineer	2030	2035	Project will improve roadway and drainage along entire corridor.	CR 99	CR 236	Maintenance/Bridge Repair/Resurfacing	\$	3,200,000	\$	3,978,798	N	FHWA / ODOT / Local
3	HAN71	Hancock	TR 136 Resurfacing	Portage Township - Hancock County	2030	2035	Resurface roadway	SR 613	CR 203	Maintenance/Bridge Repair/Resurfacing	\$	400,000	\$	497,350	N	None
3	HAN72	Hancock	TR 135 Resurfacing	Portage Township - Hancock County	2030	2035	Resurface Roadway	SR 613	CR 203	Maintenance/Bridge Repair/Resurfacing	\$	400,000	\$	497,350	N	None
3	HAN79	Hancock	Paving of as needed Streets and Lanes	Village of Vanlue	2030	2040	Repave all streets and lanes as they reach end of useful life. Anticipated 10-15 year life cycle	Village Roads	Village Roads	Maintenance/Bridge Repair/Resurfacing	\$	\$625,000	\$	857,991	N	Local Funds/Grants
3	HAN83	Hancock	Projected Phase 4- VB Pavement Preservaton	Village of Van Buren	2035	2035	Pavement preservation and pavement marking for various streets and lanes in the amount of 4810 Surface Area. Also, the project will include crossing safety improvements, and street/traffic signage.	From the beginning of each street/lane	To the end of each street/lane	Maintenance/Bridge Repair/Resurfacing	\$	\$60,000	\$	74,602	N	CCEA Safety Funds, Local Funds and paving grants
3	HAN84	Hancock	Projected Phase 5- VB Pavement Preservaton	Village of Van Buren	2038	2038	Pavement preservation and pavement marking for various streets and lanes in the amount of 4088 Surface Area. Also, the project will include crossing safety improvements, and street/traffic signage.	From the beginning of each street/lane	To the end of each street/lane	Maintenance/Bridge Repair/Resurfacing	\$	\$50,000.00	\$	65,974	N	CCEA Safety Funds, Local Funds and paving grants
3	HAN85	Hancock	Projected Phase 6- VB Pavement Preservaton	Village of Van Buren	2041	2041	Pavement preservation and pavement marking for various streets and lanes in the amount of 6400 Surface Area. Also, the project will include crossing safety improvements, and street/traffic signage.	From the beginning of each street/lane	To the end of each street/lane	Maintenance/Bridge Repair/Resurfacing	\$	\$75,000.00	\$	105,018	N	CCEA Safety Funds, Local Funds and paving grants
3	HAN86	Hancock	Projected Phase 7- VB Pavement Preservaton	Village of Van Buren	2044	2044	Pavement preservation and pavement marking for various streets and lanes in the amount of 5800 Surface Area. Also, the project will include crossing safety improvements, and street/traffic signage.	From the beginning of each street/lane	To the end of each street/lane	Maintenance/Bridge Repair/Resurfacing	\$	\$70,000.00	\$	104,016	N	CCEA Safety Funds, Local Funds and paving grants
3	HAN91	Hancock	Melrose Avenue Roadway Expansion	City of Findlay	2034	2037	Project will incorporate additional turn lanes and possible widening for Melrose Avenue from Main Street to Bright Road. Due to the increase in housing and businesses in the area, Melrose has seen an increase in the amount of traffic using the corridor.	Main Street	Bright Road	Major Widening	\$	\$2,250,000	\$	2,910,615	N	Local Funds, Large City Funds
3	HAN92	Hancock	CR 18 Safety Improvements	Hancock County Engineer	2030	2035	Project will implement safety improvements to roadway	CR 212	SR 613	Minor Widening/Safety Improvement	\$	750,000	\$	932,531	N	FHWA / ODOT / Local
3	HAN94	Hancock	TR 98 Widening	Portage Township - Hancock County	2030	2035	Widen roadway 2 feet, relocate ditch and resurface roadway	TR 136	CR 139	Minor Widening/Safety Improvement	\$	400,000	\$	497,350	N	None
3	HAN95	Hancock	TR 131 Widening	Portage Township - Hancock County	2030	2035	Widen roadway 4 feet	SR 613	CR 203	Minor Widening/Safety Improvement	\$	500,000	\$	621,687	N	None
3	HAN96	Hancock	N. Blanchard Street Roadway Reconfiguration	City of Findlay	2033	2036	Project will consist of reconfiguring Blanchard Street, from Tiffin Avenue to Melrose Avenue, from a four lane roadway to a three lane roadway with a center turn lane. Along with the three lane roadway design bike lanes will be added to the curb lanes. As part of this project, all curb ramps will be upgraded to ADA standards, traffic signals will be replaced and coordinated for the new roadway design.	Tiffin Avenue	Melrose Avenue	Minor Widening/Safety Improvement	\$	\$2,800,000	\$	3,551,077	N	Local Funds, Safety Funds, TAP Funds, Large City Funds
3	HAN108	Hancock	CR 140 Extension	Hancock County Engineer	2035	2040	Project will construct new roadway between SR 12 and CR 88	SR 12	CR 88	New Road	\$	2,500,000	\$	3,431,964	N	FHWA / ODOT / Local

Hardin County

Tier	Project ID	Project County	Project Name	Project Sponsor	Fiscal Year Begin	Fiscal Year End	Project Description (1 to 2 sentences max)	Project Location	Column1	Project Type (revised by Consultant)	Project Cost (revised by consultant used midpoint of	Project Cost (In Year End Dollars, Inflated at 2%)	Project Funding Status#	List Funding Sources
1	HAR1	Hardin	County Road 75 Widening	Hardin County	2025	2028	Widen and Hot Mix Overlay	SR67	CR110	Minor Widening/Safety Improvement	\$1,250,000	\$1,353,040	P	Local Funds
1	HAR2	Hardin	County Road Paving Project	Hardin County	2025	2025	Hot Mix Overlay Various County Roads	Various		Maintenance/Bridge Repair/Resurfacing	\$3,300,000	\$3,366,000	P	CSTP, Local Funds
1	HAR4	Hardin	County Road 65 Paving	Hardin County	2027	2027	Hot Mix overlay County Road 65	SR81	CR10	Maintenance/Bridge Repair/Resurfacing	\$350,000	\$371,423	N	
1	HAR5	Hardin	Township Road Improvements	Various Townships	2028	2028	Widen and Hot Mix Overlay Township Roads	Various		Minor Widening/Safety Improvement	\$2,000,000	\$2,164,864	N	
1	HAR6	Hardin	School MOT @ St Rt 53 and CR 114	City of Kenton/ODOT	2025	2028	Project will address school traffic onto StRt 53	SR53		Intersection Modification	\$1,000,000	\$1,082,432	N	
1	HAR18	Hardin	TR210 Widening/Hill Removal	Taylor Creek Township	2024	2028	Widen, remove hills to meet sight distance, Hot Mix Overlay	CR115	US68	Minor Widening/Safety Improvement	\$1,000,000	\$1,082,432	N	
1	HAR27	Hardin	Traffic Signal Replacement	City of Kenton		2028	Replace 5 Traffic Signals	Various		Maintenance/Bridge Repair/Resurfacing	\$750,000	\$811,824	N	
2	HAR3	Hardin	Jacob Parrot Bld ext	Hardin County/City of Kenton	2027	2030	Project will address the widening of blvd from St Rt 309, thru St Rt 67E intersection, up to Silver St	SR309	Silver St.	Major Widening	\$2,000,000	\$2,252,325	N	
2	HAR8	Hardin	School MOT Silver ST @ St Rt 53	City of Kenton	2025	2030	Project will address traffic concerns from school traffic			Minor Widening/Safety Improvement	\$1,000,000	\$1,126,162	N	
2	HAR9	Hardin	Township Paving Project	Multiple Township	2027	2030	Hot Mix Overlay Various Township Road	Various		Maintenance/Bridge Repair/Resurfacing	\$2,000,000	\$2,252,325	N	
2	HAR10	Hardin	Jones Rd & Franklin St. Improvements	City of Kenton	2025	2030	Project will build up and widen Jones Rd (SR309 to Franklin) and W. Franklin St.(Corp. line to RR Tracks) for possible development	SR309	Columbus St	Minor Widening/Safety Improvement	\$500,000	\$563,081	N	
2	HAR11	Hardin	Bales Rd Reconstruction	Hardin County/City of Kenton	2025	2030	Project would build up road and possibly widen intersection @ CR175	SR309	CR175	Minor Widening/Safety Improvement	\$1,000,000	\$1,126,162	N	
2	HAR14	Hardin	Main Street Reconstruction	Village of Dunkirk/ODOT	2025	2030	Rebuild street and resurface	North Corp.	South Corp.	Maintenance/Bridge Repair/Resurfacing	\$7,500,000	\$8,446,218	N	
2	HAR15	Hardin	Main Street Reconstruction	Village of Mt. Victory/ODOT	2025	2030	Rebuild street and resurface	North Corp.	South Corp.	Maintenance/Bridge Repair/Resurfacing	\$7,500,000	\$8,446,218	N	
2	HAR16	Hardin	Leston Ave. Paving	City of Kenton	2030	2030	Hot Mix Overlay	US68	SR31	Maintenance/Bridge Repair/Resurfacing	\$150,000	\$168,924	N	
2	HAR17	Hardin	Railroad St./Country Road 207 Reconstruction	Village of Forest	2025	2030	Pavement repairs, Hot Mix Overlay	E. Lima	North Corp.	Maintenance/Bridge Repair/Resurfacing	\$400,000	\$450,465	N	
2	HAR19	Hardin	TR210 Widening/Curve Relocation	Taylor Creek Township	2028	2033	Widening, Curve realignment at bridge, Hot Mix Overlay	US68	TR133	Minor Widening/Safety Improvement	\$200,000	\$239,019	N	
2	HAR21	Hardin	Township Road 35 Widening	Liberty Township	2025	2030	Widening, Drainage Improvements, Hot Mix Overlay	TR30	ADA Corp.	Minor Widening/Safety Improvement	\$450,000	\$506,773	N	
2	HAR23	Hardin	Township Road 92	Marion Township	2025	2030	Hot Mix Overlay TR92	Alger Corp.	McGuffey Co	Maintenance/Bridge Repair/Resurfacing	\$400,000	\$450,465	N	
2	HAR26	Hardin	TR245 Bridge Repair	Hardin County	2028	2032	Replace Superstructure and Repair Piers			Maintenance/Bridge Repair/Resurfacing	\$1,000,000	\$1,171,659	N	
2	HAR27	Hardin	Township Road 55 Improvements	Liberty Township	2030	2030	Widen and Hot Mix Overlay Township Road 55	SR309	CR10	Minor Widening/Safety Improvement	\$1,200,000	\$1,351,395	N	
2	HAR26	Hardin	Leighton Street Bridge Replacement	Hardin County/City of Kenton	2028	2032	Replace Superstructure for Leighton Street Bridge	Leighton St.		Maintenance/Bridge Repair/Resurfacing	\$1,500,000	\$1,757,489	N	
3	HAR7	Hardin	Goshen Township Paving Project	Multiple Roads	2030	2035	Hot Mix overlay	Various		Maintenance/Bridge Repair/Resurfacing	\$2,000,000	\$2,486,749	N	
3	HAR12	Hardin	Township Road 114 Improvements	City of Kenton/Pleasant Township	2025	2035	Widen, Intersection Improvements and Pave TR114 to accommodate traffic from new Kenton School	US68	CR175	Minor Widening/Safety Improvement	\$1,000,000	\$1,243,374	N	
3	HAR13	Hardin	Vision Drive Paving	Buck Township	2025	2035	Mill and Pave Vision Drive	US68	End	Maintenance/Bridge Repair/Resurfacing	\$2,000,000	\$2,486,749	N	
3	HAR20	Hardin	Township Road 30 Relocation	Liberty/Washington Township	2030	2035	Relocate Road away from failing ditch bank	CR65	CR113	New Road	\$1,750,000	\$2,175,905	N	
3	HAR22	Hardin	Township Road 39 Improvements	Roundhead Township	2025	2035	Widening, Drainage Improvements, Hot Mix Overlay	Logan Co.	SR117	Minor Widening/Safety Improvement	\$1,000,000	\$1,243,374	N	
3	HAR24	Hardin	County Road Paving Project	Hardin County	2030	2035	Hot Mix Overlay Various County Roads	Various		Maintenance/Bridge Repair/Resurfacing	\$2,000,000	\$2,486,749	N	
3	HAR28	Hardin	Main St. Curb and Gutter Installation Project	Village of Ada	2030	2035	Replace curb and gutters and drainage for Main St.	Main St.		Maintenance/Bridge Repair/Resurfacing	\$2,750,000	\$3,419,279	N	
3	HAR29	Hardin	North St. Curb and Gutter Installation Project	Village of Ada	2030	2035	Install curb and gutters and drainage for North St.	North St.		Minor Widening/Safety Improvement	\$3,500,000	\$4,351,810	N	
3	HAR25	Hardin	Township Paving Project	Multiple Townships	2030	2035	Hot Mix Overlay Various Township Road	Various		Maintenance/Bridge Repair/Resurfacing	\$2,000,000	\$2,486,749	N	

Mercer County

Tier	Project ID	Project County	Project Name	Project Sponsor	Fiscal Year Begin	Fiscal Year End	Project Description (1 to 2 sentences max)	Project Location	Column1	Project Type (revised by Consultant)	Project Cost (revised by consultant used midpoint of ranges if given)	Project Cost (In Year End Dollars, Inflated at 2%)	Project Funding Status#	List Funding Sources
1	MER3	Mercer	MER C00-8.20B	Mercer	2025	2025	bridge replacement on Mercer-Darke County Line	8.200		Maintenance/Bridge Repair/Resurfacing	20,000.00	20,400.00	Y	Mercer County Engineer/Darke County Engineer
1	MER4	Mercer	MER C40-1.36C	Mercer	2025	2025	large culvert replacement on Lange Road	1.360		Maintenance/Bridge Repair/Resurfacing	50,000.00	51,000.00	Y	Mercer County Engineer
1	MER5	Mercer	MER C72-2.49C	Mercer	2025	2025	large culvert replacement on Sebastian Road	2.490		Maintenance/Bridge Repair/Resurfacing	50,000.00	51,000.00	Y	Mercer County Engineer
1	MER6	Mercer	MER C20B-2.11B	Mercer	2026	2026	bridge replacement on Huwer Road	2.110		Maintenance/Bridge Repair/Resurfacing	50,000.00	52,020.00	Y	ODOT CR BR & Mercer County Engineer
1	MER7	Mercer	MER C22-4.06B	Mercer	2026	2026	bridge replacmeent on Sharpsburg Road	4.060		Maintenance/Bridge Repair/Resurfacing	70,000.00	72,828.00	Y	ODOT CR BR & Mercer County Engineer
1	MER8	Mercer	MER C51A-8.21B	Mercer	2026	2026	bridge replacement on Erastus-Durbin Road	8.210		Maintenance/Bridge Repair/Resurfacing	120,000.00	124,848.00	Y	ODOT CR BR & Mercer County Engineer
1	MER9	Mercer	MER C80-1.03B	Mercer	2026	2026	bridge replacement on Siegrist Jutte Road	1.030		Maintenance/Bridge Repair/Resurfacing	30,000.00	31,212.00	Y	Mercer County Engineer
1	MER10	Mercer	MER T150-1.32C	Mercer	2027	2027	large culvert replacement on Carmel Church Road	1.320		Maintenance/Bridge Repair/Resurfacing	20,000.00	21,224.16	Y	Mercer County Engineer
1	MER11	Mercer	MER 10A-3.81B	Mercer	2028	2028	bridge replacement on Indian Trail Road	3.810		Maintenance/Bridge Repair/Resurfacing	90,000.00	97,418.89	Y	Mercer County Engineer
1	MER15	Mercer	MER (PAVING-VAR)	Mercer	2025	2025	Various County Road Resurfacing	Varies	Varies	Maintenance/Bridge Repair/Resurfacing	1,500,000.00	1,530,000.00	P	Mercer County Engineer
1	MER16	Mercer	MER C196-5.87B	Mercer	2025	2025	bridge replacement on Tama Road	5.870		Maintenance/Bridge Repair/Resurfacing	120,000.00	122,400.00	P	Mercer County Engineer
1	MER17	Mercer	MER C60-5.92B	Mercer	2025	2025	bridge replacement on Carthagen Road	5.920		Maintenance/Bridge Repair/Resurfacing	20,000.00	20,400.00	P	Mercer County Engineer
1	MER18	Mercer	MER T160A-2.95B	Mercer	2025	2025	bridge replacement on Hone-Weir Road	2.950		Maintenance/Bridge Repair/Resurfacing	30,000.00	30,600.00	P	Mercer County Engineer
1	MER19	Mercer	MER (PAVING-VAR)	Mercer	2026	2026	Various County Road Resurfacing	Varies	Varies	Maintenance/Bridge Repair/Resurfacing	1,500,000.00	1,560,600.00	P	Mercer County Engineer
1	MER20	Mercer	MER C170(10.69-11.148)	Mercer	2027	2027	Ditch Layover on Frahm Pike	10.690	11.148	Maintenance/Bridge Repair/Resurfacing	70,000.00	74,284.56	P	Mercer County Engineer
1	MER21	Mercer	MER C70(6.324-6.586)	Mercer	2027	2027	Ditch Layover on Philothea Road	6.324	6.586	Maintenance/Bridge Repair/Resurfacing	40,000.00	42,448.32	P	Mercer County Engineer
1	MER22	Mercer	MER C75A(1.157-1.236)	Mercer	2027	2027	Ditch Layover on Karch Road	1.157	1.236	Maintenance/Bridge Repair/Resurfacing	13,000.00	13,795.70	P	Mercer County Engineer
1	MER23	Mercer	MER T531-0.24B	Mercer	2027	2027	bridge replacement on Harbor Point Drive	0.240		Maintenance/Bridge Repair/Resurfacing	150,000.00	159,181.20	P	Mercer County Engineer
1	MER24	Mercer	MER (PAVING-VAR)	Mercer	2027	2027	Various County Road Resurfacing	Varies	Varies	Maintenance/Bridge Repair/Resurfacing	1,500,000.00	1,591,812.00	P	Mercer County Engineer
1	MER25	Mercer	MER (PAVING-VAR)	Mercer	2028	2028	Various County Road Resurfacing	Varies	Varies	Maintenance/Bridge Repair/Resurfacing	1,500,000.00	1,623,648.24	P	Mercer County Engineer
1	MER44	Mercer	Main St.	Village of Burkettsville	2025	2025	Replace street from Washington St. to west end of village with sidewalks & curb	Washington St.	Corporation limit on west end	Maintenance/Bridge Repair/Resurfacing	1,300,000.00	1,326,000.00	N	Local Funds
1	MER45	Mercer	Bridge	Village of Burkettsville	2025	2025	Replace old bridge with culvert at interseciton of Gilbert & Jefferson St.	Gilbert St.	Jefferson St.	Maintenance/Bridge Repair/Resurfacing	130,000.00	132,600.00	N	Local Funds
1	MER49	Mercer	MER C10(1.176-12.385)	Mercer	2025	2030	Road Widening-Watkins Road - R.O.W. Acquisition PH	1.176	12.385	Minor Widening/Safety Improvement	1,401,125.00	1,577,894.32	N	Mercer County Engineer
1	MER51	Mercer	MER C80(0.00-6.044)	Mercer	2026	2031	Road Widening-Siegrist Jutte Road - R.O.W. Acquisition Phase 1	0.000	6.044	Minor Widening/Safety Improvement	755,500.00	867,832.02	N	Mercer County Engineer
1	MER52	Mercer	MER C144(2.02-3.029)	Mercer	2026	2031	Road Widening-Mud Pike - R.O.W. Acquisition Phase 1	2.020	3.029	Minor Widening/Safety Improvement	126,125.00	144,877.98	N	Mercer County Engineer
1	MER53	Mercer	MER C160B(2.549-5.658)	Mercer	2027	2032	Road Widening-Howick Road - R.O.W. Acquisition Phase 1	2.549	5.658	Minor Widening/Safety Improvement	388,625.00	455,336.13	N	Mercer County Engineer
1	MER57	Mercer	MER C10(9.6-12.385)	Mercer	2027	2032	Road Widening-Watkins Road - R.O.W. Acquisition Phase 1	9.600	12.385	Minor Widening/Safety Improvement	348,125.00	407,883.92	N	Mercer County Engineer
1	MER58	Mercer	MER C105A(0.00-4.048)	Mercer	2028	2033	Road Widening-Hoenie Road - Construction Phase 1	0.000	4.048	Minor Widening/Safety Improvement	506,000.00	604,716.84	N	Mercer County Engineer
2	MER26	Mercer	Mulberry & Exchange St Reconstruction	Village of Chickasaw / Mercer County	2028	2032	Project will rebuild theses 2 streets from State Route 716 to state Route 274.	St Rt. 716	ST Rt 274	Maintenance/Bridge Repair/Resurfacing	1,250,000.00	1,464,574.23	P	Local Funds
2	MER27	Mercer	MER (PAVING-VAR)	Mercer	2029	2029	Various County Road Resurfacing	Varies	Varies	Maintenance/Bridge Repair/Resurfacing	1,500,000.00	1,656,121.20	P	Mercer County Engineer
2	MER28	Mercer	MER (PAVING-VAR)	Mercer	2030	2030	Various County Road Resurfacing	Varies	Varies	Maintenance/Bridge Repair/Resurfacing	2,000,000.00	2,252,324.84	P	Mercer County Engineer
2	MER29	Mercer	MER (PAVING-VAR)	Mercer	2031	2031	Various County Road Resurfacing	Varies	Varies	Maintenance/Bridge Repair/Resurfacing	2,000,000.00	2,297,371.34	P	Mercer County Engineer
2	MER30	Mercer	MER (PAVING-VAR)	Mercer	2032	2032	Various County Road Resurfacing	Varies	Varies	Maintenance/Bridge Repair/Resurfacing	2,000,000.00	2,343,318.76	P	Mercer County Engineer
2	MER31	Mercer	MER (PAVING-VAR)	Mercer	2033	2033	Various County Road Resurfacing	Varies	Varies	Maintenance/Bridge Repair/Resurfacing	2,000,000.00	2,390,185.14	P	Mercer County Engineer
2	MER32	Mercer	MER (PAVING-VAR)	Mercer	2034	2034	Various County Road Resurfacing	Varies	Varies	Maintenance/Bridge Repair/Resurfacing	2,000,000.00	2,437,988.84	P	Mercer County Engineer
2	MER46	Mercer	MER C20B(1.012-7.162)	Mercer	2025	2030	Road Widening-Huwer Road	1.012	7.162	Minor Widening/Safety Improvement	2,500,000.00	2,815,406.05	N	Mercer County Engineer
2	MER47	Mercer	S.R. 119 & Walnut Street Traffic Signal and Pedestrian Crossing	Village of St. Henry	2025	2029	Replace the existing traffic signal and pedestrian crosswalk.			Minor Widening/Safety Improvement	\$562,500	\$621,045	N	

Mercer County

2	MER48	Mercer	S.R. 119 & S.R. 118 Traffic Signal and Pedestrian Crossing	Village of St. Henry	2026	2030	Replace the existing traffic signal and pedestrian crosswalk.			Minor Widening/Safety Improvement	\$562,500	\$633,466	N	
2	MER49a	Mercer	MER C10(1.176-12.385)	Mercer	2027	2032	Road Widening Watkins Road - Construction Phase 2	1.176	12.385	Minor Widening/Safety Improvement	3,362,700.00	3,939,939.00	N	Mercer County Engineer
2	MER50	Mercer	MER C60	Mercer	2027	2032	Intersection Improvement Carthagea Road & SR 274 & US 127			Intersection Modification	1,000,000.00	1,171,659.38	N	Mercer County Engineer/ODOT/FHWA
2	MER51a	Mercer	MER C80(0.00-6.044)	Mercer	2028	2033	Road Widening-Siegrist Jutte Road - Construction Phase 2	0.000	6.044	Minor Widening/Safety Improvement	1,813,200.00	2,166,941.85	N	Mercer County Engineer
2	MER52a	Mercer	MER C144(2.02-3.029)	Mercer	2029	2034	Road Widening-Mud Pike - Construction Phase 2	2.020	3.029	Minor Widening/Safety Improvement	302,700.00	368,989.61	N	Mercer County Engineer
3	MER33	Mercer	MER (PAVING-VAR)	Mercer	2035	2035	Various County Road Resurfacing	Varies	Varies	Maintenance/Bridge Repair/Resurfacing	2,500,000.00	3,108,435.77	P	Mercer County Engineer
3	MER34	Mercer	MER (PAVING-VAR)	Mercer	2036	2036	Various County Road Resurfacing	Varies	Varies	Maintenance/Bridge Repair/Resurfacing	2,500,000.00	3,170,604.49	P	Mercer County Engineer
3	MER35	Mercer	MER (PAVING-VAR)	Mercer	2037	2037	Various County Road Resurfacing	Varies	Varies	Maintenance/Bridge Repair/Resurfacing	2,500,000.00	3,234,016.58	P	Mercer County Engineer
3	MER36	Mercer	MER (PAVING-VAR)	Mercer	2038	2038	Various County Road Resurfacing	Varies	Varies	Maintenance/Bridge Repair/Resurfacing	2,500,000.00	3,298,696.91	P	Mercer County Engineer
3	MER37	Mercer	MER (PAVING-VAR)	Mercer	2039	2039	Various County Road Resurfacing	Varies	Varies	Maintenance/Bridge Repair/Resurfacing	2,500,000.00	3,364,670.85	P	Mercer County Engineer
3	MER38	Mercer	MER (PAVING-VAR)	Mercer	2040	2040	Various County Road Resurfacing	Varies	Varies	Maintenance/Bridge Repair/Resurfacing	3,000,000.00	4,118,357.12	P	Mercer County Engineer
3	MER39	Mercer	MER (PAVING-VAR)	Mercer	2041	2041	Various County Road Resurfacing	Varies	Varies	Maintenance/Bridge Repair/Resurfacing	3,000,000.00	4,200,724.26	P	Mercer County Engineer
3	MER40	Mercer	MER (PAVING-VAR)	Mercer	2042	2042	Various County Road Resurfacing	Varies	Varies	Maintenance/Bridge Repair/Resurfacing	3,000,000.00	4,284,738.74	P	Mercer County Engineer
3	MER41	Mercer	MER (PAVING-VAR)	Mercer	2043	2043	Various County Road Resurfacing	Varies	Varies	Maintenance/Bridge Repair/Resurfacing	3,000,000.00	4,370,433.52	P	Mercer County Engineer
3	MER42	Mercer	MER (PAVING-VAR)	Mercer	2044	2044	Various County Road Resurfacing	Varies	Varies	Maintenance/Bridge Repair/Resurfacing	3,000,000.00	4,457,842.19	P	Mercer County Engineer
3	MER43	Mercer	MER (PAVING-VAR)	Mercer	2045	2045	Various County Road Resurfacing	Varies	Varies	Maintenance/Bridge Repair/Resurfacing	3,000,000.00	4,546,999.03	P	Mercer County Engineer
3	MER53a	Mercer	MER C160B(2.549-5.658)	Mercer	2030	2035	Road Widening-Howick Road - Construction Phase 2	2.549	5.658	Minor Widening/Safety Improvement	932,700.00	1,159,695.22	N	Mercer County Engineer
3	MER54	Mercer	MER C196(7.238-12.708)	Mercer	2030	2035	Road Widening-Tama Road	7.238	12.708	Minor Widening/Safety Improvement	2,200,000.00	2,735,423.48	N	Mercer County Engineer
3	MER55	Mercer	Burkettsville-St. Henry Road Widening	Coldwater/ Mercer County	2030	2035	Project will widen Burkettsville-St. Henry Road from St. Rt. 219 to Northfield Drive, and add curb/gutter sidewalks and additional drainage.	St. Rt. 219	Northfield D	Major Widening	3,000,000.00	3,730,122.93	N	Local and OPWC
3	MER56	Mercer	St. Henry/Coldwater Connector Trail	Village of St. Henry	2030	2035	Install a scenic walking/biking trail to connect the Villages of St. Henry and Coldwater	St. Henry	Coldwater	Multi-Use Path/Sidewalk	\$2,500,000	\$3,108,436	N	Local Funds
3	MER57a	Mercer	MER C10(9.6-12.385)	Mercer	2032	2037	Road Widening-Watkins Road - Construction Phase 2	9.600	12.385	Minor Widening/Safety Improvement	835,500.00	1,080,808.34	N	Mercer County Engineer
3	MER58a	Mercer	MER C105A(0.00-4.048)	Mercer	2032	2037	Road Widening-Hoenie Road - R.O.W. Acquisition Phase 2	0.000	4.048	Minor Widening/Safety Improvement	1,214,400.00	1,570,955.89	N	Mercer County Engineer
3	MER59	Mercer	MER C151B(0.00-2.145)	Mercer	2033	2038	Road Widening-Rice Road	0.000	2.145	Minor Widening/Safety Improvement	900,000.00	1,187,530.89	N	Mercer County Engineer
3	MER60	Mercer	MER C171(1.008-3.032)	Mercer	2034	2039	Road Widening-St. Johns Road	1.008	3.032	Minor Widening/Safety Improvement	800,000.00	1,076,694.67	N	Mercer County Engineer
3	MER61	Mercer	MER C150A(0.000-3.023)	Mercer	2035	2040	Road Widening-Old Town Road	0.000	3.023	Minor Widening/Safety Improvement	1,300,000.00	1,784,621.42	N	Mercer County Engineer
3	MER62	Mercer	MER C161C(3.915-5.625)	Mercer	2035	2040	Road Widening-Neptune-Mendon Road	3.915	5.625	Minor Widening/Safety Improvement	700,000.00	960,949.99	N	Mercer County Engineer
3	MER63	Mercer	MER C175(0.000-1.656)	Mercer	2035	2040	Road Widening-Kremer Road	0.000	1.656	Minor Widening/Safety Improvement	650,000.00	892,310.71	N	Mercer County Engineer
3	MER64	Mercer	MER C175B(0.714-2.790)	Mercer	2035	2040	Road Widening-Harris Road	0.714	2.790	Minor Widening/Safety Improvement	850,000.00	1,166,867.85	N	Mercer County Engineer
3	MER65	Mercer	MER C31(6.794-8.812)	Mercer	2035	2040	Road Widening-St. Peter Road	6.794	8.812	Minor Widening/Safety Improvement	800,000.00	1,098,228.56	N	Mercer County Engineer
3	MER66	Mercer	MER C31A(0.000-16.405)	Mercer	2035	2040	Road Widening-Wabash Road	0.000	16.405	Major Widening	6,500,000.00	8,923,107.08	N	Mercer County Engineer
3	MER67	Mercer	MER C70(5.044-8.208)	Mercer	2040	2045	Road Widening-Philothea Road	5.044	8.208	Minor Widening/Safety Improvement	1,300,000.00	1,970,366.25	N	Mercer County Engineer
3	MER68	Mercer	MER C72(0.000-1.106)	Mercer	2040	2045	Road Widening-Sebastian Road	0.000	1.106	Minor Widening/Safety Improvement	450,000.00	682,049.85	N	Mercer County Engineer
3	MER69	Mercer	MER C75A(0.000-1.509)	Mercer	2040	2045	Road Widening-Karch Road	0.000	1.509	Minor Widening/Safety Improvement	600,000.00	909,399.81	N	Mercer County Engineer
3	MER70	Mercer	MER C40(0.00-3.16)	Mercer	2040	2045	Road Widening-Lange Road	0.000	3.160	Minor Widening/Safety Improvement	1,300,000.00	1,970,366.25	N	Mercer County Engineer

Putnam County

Tier	Project ID	Project County	Project Name	Project Sponsor	Fiscal Year Begin	Fiscal Year End	Project Description (1 to 2 sentences max)	Project Location	Column1	Project Type (revised by Consultant)	Project Cost (revised by consultant used midpoint of ranges if given)	Project Cost (In Year End Dollars, Inflated at 2%)	Project Funding Status#	List Funding Sources
1	PUT1	Putnam	CR 1 Paving	Put. Cty. Engineer	2025	2026	Repave 2.292 miles due to increased truck traffic and ADT.	SR 12	US 224	Maintenance/Bridge Repair/Resurfacing	\$825,000	\$858,330	P	OPWC/Local
1	PUT2	Putnam	SFN 6931901 Bridge Replacement	Put. Cty. Engineer	2025	2026	Replace existing bridge (GA=4A)	B-13	B	Maintenance/Bridge Repair/Resurfacing	\$150,000	\$156,060	Y	Local
1	PUT3	Putnam	SFN 6960030 Bridge Replacement	Put. Cty. Engineer	2025	2026	Replace existing bridge (GA=4P)	Glancy	SR 65	Maintenance/Bridge Repair/Resurfacing	\$600,000	\$624,240	P	Local
1	PUT4	Putnam	SFN 6930859 Bridge Rehabilitation	Put. Cty. Engineer	2026	2027	Replace existing bridge (GA=4P)	SR 189	20-P	Maintenance/Bridge Repair/Resurfacing	\$200,000	\$212,242	Y	Local
1	PUT5	Putnam	SFN 6933181 Bridge Rehabilitation	Put. Cty. Engineer	2026	2027	Replace existing bridge (GA=4P)	2	3	Maintenance/Bridge Repair/Resurfacing	\$200,000	\$212,242	Y	Local
1	PUT6	Putnam	SFN 6930360 Metal Deck Replacement	Put. Cty. Engineer	2025	2028	Replace existing metal decking with new metal deck	N E of 22-K		Maintenance/Bridge Repair/Resurfacing	\$600,000	\$649,459	P	Local
1	PUT7	Putnam	Putnam County Public Transit Project	Putnam County Transportation Committee led by the Council on Aging	2025	2028	Project will implement the expansion of HHWP Community Action Commission's Public Transportation Program to Putnam County. This a goal outlined in Putnam County's 5-year Cordinated Public Transit-Human Services Transporation Plan. This is a public and private partnership that involves Federal, State and Local Funds.	Putnam County	Putnam County	Transit	\$800,000	\$865,946	N	ODOT 5311 Funds, State and Local Funds, contracted services with social service organizations and employers. Federal Funds require 50/50 match for operational and 80/20 match for vehicles.
1	PUT8	Putnam	State Route 66 Sidewalk Infrastructure	Village of Ottoville	2025	2028	New construction of approximately 1350 feet of sidewalk to increase mobility and safety for all village residents and visitors to gain access to school and park.	Sunset Drive	Monterey Street	Multi-Use Path/Sidewalk	\$90,000	\$97,419	N	Local Funds; seeking grant opportunities
1	PUT9	Putnam	Speed Limit Radar Signs	Miller City	2025	2028	Install Speed Limit Signs on SR 108 within village.	2	2.8	Minor Widening/Safety Improvement	\$15,000	\$16,236	Y	ODOT, Safety
1	PUT10	Putnam	T.R. 22-K slide repair	Jackson Twp.	2025	2028	Project will repair a slide along T.R. 22-K north of T.R. 21-L. The slide is approaching the pavement creating a dangerous condition for vehicles	500' north of T.R. 21-L; Spot location		Maintenance/Bridge Repair/Resurfacing	\$250,000	\$270,608	N	N/A
1	PUT11	Putnam	East Main Cross Street School Signs	Miller City	2025	2028	Install school zone flashers, striping and signage.	SR 108	CR E	Minor Widening/Safety Improvement	\$50,000	\$54,122	N	ODOT, Safety
1	PUT12	Putnam	West Canal Street Reconstruction	Village of Ottoville	2025	2028	Repaving of road and underlying waterline; to invest in our downtown area for growth, making for improved transportation of goods and services in and out of our village, and to retain jobs.	Third Street	Fifth Street	Maintenance/Bridge Repair/Resurfacing	\$170,000	\$184,013	N	Local Funds; seeking grant opportunities
1	PUT13	Putnam	TR C Road Improvement	Palmer Twp	2025	2028	Widen Road C; Cement stabilize base; 2" asphalt overlay; Needed to accommodate two mega-livestock farms.	15-C	16-C	Minor Widening/Safety Improvement	\$250,000	\$270,608	N	
1	PUT14	Putnam	Airport Runup Improvements	Airport Board	2025	2028	Rehabilitate the runup (hammerhead) areas at the east and west ends of the runway.	W. End of Runway	E. End of Runway	Other	\$75,000	\$81,182	N	N/A
1	PUT15	Putnam	SR 65 Leipsic Sidewalk	Leipsic	2025	2028	Install 1,600 feet of sidewalk/multi-purpose path for improved pedestrian/bike safety to Dollar General.	230' S. of Blank St.	1,830' S. of Blank St.	Multi-Use Path/Sidewalk	\$50,000	\$54,122	N	Local
1	PUT16	Putnam	CR 26 and R Widening and Paving	Put. Cty. Engineer	2025	2028	Widening from 18' to 24' and repave 1.5 miles due to increased truck traffic and ADT.	SR 66	US 224	Minor Widening/Safety Improvement	\$1,180,000	\$1,277,270	Y	OPWC/Local
1	PUT17	Putnam	CR 22 Widening and Paving	Put. Cty. Engineer	2025	2028	Widening from 17' to 22' and repave 2.865 miles due to increased truck traffic and ADT.	E-16	SR 15	Minor Widening/Safety Improvement	\$2,200,000	\$2,381,351	P	OPWC/Local
1	PUT18	Putnam	Downtown Ottawa Revitalizing	Village of Ottawa	2025	2028	Project will revitalize the downtown of Ottawa. This project will add streetscaping, new lights, and new updated pedestrian ways.	US Rt 224 (Blanchard River Bridge)	Locust Street	Multi-Use Path/Sidewalk	\$9,000,000	\$9,741,889	N	local, state, federal funds
1	PUT19	Putnam	Ottawa Bike Path	Village of Ottawa	2025	2028	Project will add a multi use bike path/walking path from Arrowhead Park to the Ottawa Reservoir down second Street and agner street.	Arrowhead Park	Ottawa Reservoir	Multi-Use Path/Sidewalk	\$1,500,000	\$1,623,648	N	local, state, federal funds
1	PUT20	Putnam	Ottawa Downtown Stoplight Update	Village of Ottawa	2025	2028	Project will put Radar detection and updated pedestrian signals at each intersection downtown.	St Rt 65	Locust Street	Minor Widening/Safety Improvement	\$750,000	\$811,824	N	local, state, federal funds
1	PUT21	Putnam	Meadow Glenn and St Rt 65 Intersection	Village of Ottawa	2025	2028	Project will update the intersection adding potential stoplight. It will also reduce the amount of entrances onto St Rt 65 and Meadow Glenn Drive.	St Rt 65	Meadow Glenn Dr	Intersection Modification	\$750,000	\$811,824	N	local, state, federal funds
1	PUT22	Putnam	Tawa Drive	Village of Ottawa	2025	2028	Project will build a new roadway and infrastructure for businesses in the area	Tawa Drive		New Road	\$500,000	\$541,216	P	local, state, federal funds
1	PUT23	Putnam	Hickory Street Restructuring	Village of Ottawa	2025	2028	Project will rebuild infrastructure on Hickory Street	US Rt 224	Second St	Maintenance/Bridge Repair/Resurfacing	\$500,000	\$541,216	N	local, state, federal funds
1	PUT24	Putnam	Court Street Alley Restoration	Village of Ottawa	2025	2028	Project will rebuild existing infrastructure in the Alley that goes from Main Street to 2nd Street. Part of the Alley will also be transformed with power and lighting into a walk through for local businesses.	US Rt 224	Second St	Maintenance/Bridge Repair/Resurfacing	\$50,000	\$54,122	P	local funding
1	PUT25	Putnam	Putnam Parkway, Glendale Ave Crosswalks	Village of Ottawa	2025	2028	Project will install RFB along with Crosswalk Infrastructure in multiple locations on Glendale Ave and Putnam Parkway. This will assist kids who need to cross to the library and sporting events.	St Rt 109	St Rt 15	Minor Widening/Safety Improvement	\$95,000	\$102,831	N	local and state funding
1	PUT26	Putnam	Crosswalks on St Rt 15 and St Rt 109	Village of Ottawa	2025	2028	Project will install several pedestrian crossings RFB on State Route 15 and State Route 109 to update safety at existing crosswalks. This project would also install new RFB Crosswalks on St Rt 15 to assist with school kids crossing to their homes from school	Putnam Parkway	Glendale Ave	Multi-Use Path/Sidewalk	\$200,000	\$216,486	N	local and state funding
2	PUT27	Putnam	SFN 6930654 Bridge Replacement	Put. Cty. Engineer	2029	2034	Replace existing bridge (GA=5P)	14-J	13	Maintenance/Bridge Repair/Resurfacing	\$700,000	\$853,296	P	Local
2	PUT28	Putnam	SFN 6931952 Bridge Replacement	Put. Cty. Engineer	2029	2034	Replace existing bridge (GA=4P)	18	19	Maintenance/Bridge Repair/Resurfacing	\$700,000	\$853,296	P	Local
2	PUT29	Putnam	CR 6 Widening and Paving	Put. Cty. Engineer	2029	2034	Widening from 19' to 24' and repave 4.4 miles due to increased truck traffic and ADT.	SR 12	Old US 224	Minor Widening/Safety Improvement	\$3,500,000	\$4,266,480	P	OPWC/Local

Putnam County

							Project will widen 1.9 miles of T.R. 19 by 1.5-feet on each side with asphalt pavement. The current pavement width is 17-18 feet. The sections to the north and south of this section are both 20-foot wide. The narrow road has a high traffic volume with many dump trucks that use this route to go to the Rimer quarry, and passenger vehicles that typically drive too fast for the width. Meeting oncoming vehicles is difficult and usually requires moving over to the stone berm. This causes potholes in the berm requiring constant repair. The widening will make a much safer corridor for vehicles, bicyclists, and pedestrians.								
2	PUT30	Putnam	T.R. 19 widening	Jackson Twp.	2029	2034		US 224	SR 114	Minor Widening/Safety Improvement	\$2,000,000	\$2,437,989	N	N/A	
2	PUT31	Putnam	SR 613 & Rd 2	ODOT	2029	2034	Widen intersection, improve curve superelevation, and intersection sight lines.	23.8	24.2	Minor Widening/Safety Improvement	\$300,000	\$365,698	N	ODOT, Safety	
2	PUT32	Putnam	SR 65 & Rd 7	ODOT	2029	2034	Lower hill to improve sight distance and widen intersection radii.	11.6	12.1	Minor Widening/Safety Improvement	\$500,000	\$609,497	N	ODOT, Safety	
2	PUT33	Putnam	Airport Runway Overrun Improvement	Airport Board	2029	2034	Enclose the open ditch at the end of the runway for improved safety for overruns/emergency landings.	TR J	400' S. of TR J	Other	\$500,000	\$609,497	N	N/A	
2	PUT34	Putnam	Airport Power Line Relocation	Airport Board	2029	2034	Remove and reroute existing power lines along TR 7 south of TR J intersection for clearance of inbound and outbound planes.	TR J	500' S. of TR J	Other	\$100,000	\$121,899	N	N/A	
2	PUT35	Putnam	Cascade Park Parking Lot	Cloverdale	2029	2034	Remove and rebuild existing driveway and parking lot, curb and gutter, and drainage.	SR 114 3.25		Maintenance/Bridge Repair/Resurfacing	\$300,000	\$365,698	N	N/A	
2	PUT36	Putnam	Culvert 1882525 Replacement	Miller City	2029	2034	Replace the existing box-shaped culvert at East Main Cross in conjunction with the ODOT SR 108 roadway stabilization project.	2.6	2.8	Maintenance/Bridge Repair/Resurfacing	\$500,000	\$609,497	N	ODOT, Local	
2	PUT37	Putnam	Putnam - 65 - 6.22 (CR M Intersection)	ODOT	2029	2034	Installation of turn lanes on SR 65 to alleviate mainline backups and unsafe passing caused by train blockage of CR M roadway.	6	6.4	Minor Widening/Safety Improvement	\$400,000	\$487,598	N	ODOT, Safety	
2	PUT38	Putnam	Putnam - 65 - 12.54 (TR 6I Intersection)	ODOT	2029	2034	Flatten existing curve and relocate TR 6I to intersect SR 65 at 90 degree angle to alleviate roadway departures and increase intersection sight distance.	12.2	12.7	Minor Widening/Safety Improvement	\$600,000	\$731,397	N	ODOT, Safety	
2	PUT39	Putnam	Putnam - 109 - 7.0 (TR E Intersection)	ODOT	2029	2034	Flatten existing curve and relocate TR E to intersect SR 109 at 90 degree angle to alleviate roadway departures and increase intersection sight distance.	6.7	7.3	Minor Widening/Safety Improvement	\$600,000	\$731,397	N	ODOT, Safety	
2	PUT40	Putnam	Putnam - 109 - 5.89 (SR 613 Intersection)	ODOT	2029	2034	Installation of roundabout to alleviate severe intersection crashes.	5.6	6.2	Intersection Modification	\$2,500,000	\$3,047,486	N	ODOT, Safety	
2	PUT41	Putnam	Red Maple Court Storm Sewer Repair	Village of Ottoville	2029	2034	Reconstruct/improve Red Maple Court storm sewer which impacts safe transportation due to flooding.	Linden Lane	Cul de sac	Maintenance/Bridge Repair/Resurfacing	\$360,030	\$438,875	N	cal Funds; seeking grant opportuniti	
2	PUT42	Putnam	Second Street Storm Sewer Repair	Village of Ottoville	2029	2034	Prevent flooding and storm water runoff and infiltration of sewer system.	west to Otto on Se	Street South to Third	Maintenance/Bridge Repair/Resurfacing	\$966,125	\$1,177,701	N	cal Funds; seeking grant opportuniti	
2	PUT43	Putnam	US 224 & SR 634	ODOT	2029	2034	Installation of roundabout to alleviate severe intersection crashes.	5.6	6.2	Intersection Modification	\$2,500,000	\$3,047,486	N	ODOT, Safety	
2	PUT44	Putnam	SR 189 & Rd 21	ODOT	2029	2034	Widen intersection and improve intersection sight lines.	5.1	5.5	Intersection Modification	\$600,000	\$731,397	N	ODOT, Safety	
2	PUT45	Putnam	St Rt 65 & St Rt 109 Roundabout	Village of Ottawa	2029	2034	Project will install a roundabout to include the intersection of St Rt 65, St, Rt 109, and 11th Street in the Village of Ottawa to make for a safer intersection.	St Rt 109	Eleventh St	Intersection Modification	\$7,000,000	\$8,532,961	N	local, state, federal funds	
2	PUT46	Putnam	North Agner Street Curbs and Storm Sewer	Village of Ottawa	2029	2034	Project will install curbing and storm sewer along N Agner from Second St to the Water Treatment plant	Second St	Water Treatment Plan	Minor Widening/Safety Improvement	\$3,000,000	\$3,656,983	N	local, state, federal funds	
2	PUT47	Putnam	CR B Profile Grade Improvement	Put. Cty. Engineer	2029	2034	Backwater flooding problem; Raise roadway out of the floodplain for improved safety.	0.25 M W of 20	20	Minor Widening/Safety Improvement	\$750,000	\$914,246	P	Local	
3	PUT48	Putnam	SFN 6931278 Bridge Replacement	Put. Cty. Engineer	2035	2040	Replace existing bridge (GA=4A)	21	22	Maintenance/Bridge Repair/Resurfacing	\$1,000,000	\$1,372,786	P	Local	

Van Wert County

Tier	Project ID	Project County	Project Name	Project Sponsor	Fiscal Year Begin	Fiscal Year End	Project Description (1 to 2 sentences max)	Project Location	Column1	Project Type (revised by Consultant)	Project Cost (revised by consultant used midpoint of ranges if given)	Project Cost (In Year End Dollars, Inflated at 2%)	Project Funding Status#	List Funding Sources
1	VAN1	Van Wert	Middle Point Bridge	VW County	2025	2025	Consultant Bridge Design	Eastern end of	Middle Point Road	Maintenance/Bridge Repair/Resurfacing	\$250,000	\$255,000	P	County, LBR
1	VAN2	Van Wert	Bonnewitz Ave. Extension	VW City	2026	2026	Street extension from US 127 east to Franklin ST.	US 127	Franklin Street	New Road	\$1,300,000	\$1,352,520	P	City, ODOT
1	VAN3	Van Wert	East Main Sr. Recon	VW City	2028	2028	Total Street Reconstruction	Cherry Street	Wayne Street	Maintenance/Bridge Repair/Resurfacing	\$4,000,000	\$4,329,729	P	City, ODOT
1	VAN4	Van Wert	Jackson St Resurf	Wren	2028	2028	Resurface Jackson Street	East Corp Line	West Corp Line	Maintenance/Bridge Repair/Resurfacing	\$250,000	\$270,608	P	Village
1	VAN5	Van Wert	Street Paving	Convoy	2026	2026	Oak, Walnut, Hall, and Sponseller Streets	Various		Maintenance/Bridge Repair/Resurfacing	\$75,000	\$78,030	P	Village
1	VAN6	Van Wert	Street Resurfacing	Ohio City	2024	2024	Various Street Resurfacing	Various		Maintenance/Bridge Repair/Resurfacing	\$602,000	\$602,000	P	Village
1	VAN26	Van Wert	Airport Multi-Use Path Feasibility	VW City	2027	2027	Feasibility Study	Smiley Park to the intersection of Van Wert		Study	\$50,000	\$53,060	P	City, ODOT
1	VAN27	Van Wert	Downtown Multi-Use Path Feasibility	VW City	2027	2027	Feasibility Study	Fountain Park to Franklin Park along Town		Study	\$75,000	\$79,591	P	City, ODOT
2	VAN7	Van Wert	Lincoln Highway Bridge	VW County	2032	2032	Consultant Bridge Design	East Lincoln HWY	Little Auglaize River	Maintenance/Bridge Repair/Resurfacing	\$300,000	\$351,498	P	County, LBR
2	VAN8	Van Wert	N Washington St.	VW City	2029	2029	Widen from 3 Lane to 5 Lane	Bonnewitz Ave.	US 30	Major Widening	\$7,000,000	\$7,728,566	P	City, ODOT
2	VAN9	Van Wert	SR 49 Storm Sewer	Willshire	2030	2030	Correct flooding at South end of town along SR 49	SR 81	1/4 mile South	Maintenance/Bridge Repair/Resurfacing	\$260,000	\$292,802	P	Village/ODOT
2	VAN10	Van Wert	VAN-US 30 & Boroff Road	ODOT	2034	2034	Cul-de-sac	VAN-US 30-15.011		Intersection Modification	\$350,000	\$426,648		
2	VAN11	Van Wert	VAN-US 30 & Colwell Road	ODOT	2034	2034	Cul-de-sac	VAN-US 30-6.926		Intersection Modification	\$350,000	\$426,648		
2	VAN12	Van Wert	VAN-US 30 & Dutch John Road	ODOT	2034	2034	Cul-de-sac	VAN-US 30-12.494		Intersection Modification	\$350,000	\$426,648		
2	VAN13	Van Wert	VAN-US 30 & Elm Sugar Road	ODOT	2034	2034	Overpass	VAN-US 30-1.566		Intersection Modification	\$5,300,000	\$6,460,670		
2	VAN14	Van Wert	VAN-US 30 & Feasibly Wiesner Road	ODOT	2034	2034	Cul-de-sac	VAN-US 30-3.126		Intersection Modification	\$350,000	\$426,648		
2	VAN15	Van Wert	VAN-US 30 & Klinger Road	ODOT	2034	2034	Remove access to US30.	VAN-US 30-0.000		Access Management	\$200,000	\$243,799		
2	VAN16	Van Wert	VAN-US 30 & Krick Road	ODOT	2034	2034	Cul-de-sac	VAN-US 30-0.580		Intersection Modification	\$175,000	\$213,324		
2	VAN17	Van Wert	VAN-US 30 & Lare Road	ODOT	2034	2034	Cul-de-sac	VAN-US 30-2.571		Intersection Modification	\$350,000	\$426,648		
2	VAN18	Van Wert	VAN-US 30 & Mendon Road	ODOT	2034	2034	Cul-de-sac	VAN-US 30-14.512		Intersection Modification	\$350,000	\$426,648		
2	VAN19	Van Wert	VAN-US 30 & Mentzer Church Road	ODOT	2034	2034	Cul-de-sac	VAN-US 30-1.286		Intersection Modification	\$350,000	\$426,648		
2	VAN20	Van Wert	VAN-US 30 & Richey Road	ODOT	2034	2034	Cul-de-sac and connect Richey Road S to Pearson Road	VAN-US 30-9.296		Intersection Modification	\$400,000	\$487,598		
2	VAN23	Van Wert	Walnut Street Reconstruction	VW City	2030	2030	Total Street Reconstruction	Hospital Drive to Ervin Road		Maintenance/Bridge Repair/Resurfacing	\$6,500,000	\$7,320,056	P	City, ODOT
2	VAN25	Van Wert	Shannon Street & Fox Road Intersection	VW City	2029	2029	Add west leg to intersection, reconstruct signal	Shannon Street & Fox Road		Intersection Modification	\$1,100,000	\$1,214,489	P	City, ODOT
3	VAN21	Van Wert	VAN-US 30 & SR 49 N/Payne Road	ODOT	2044	2044	Cul-de-sac	VAN-US 30-3.868		Intersection Modification	\$350,000	\$520,082		
3	VAN24	Van Wert	Jennings Road Reconstruction	VW City	2035	2035	Total Street Reconstruction	South Corp Line to Wayne Street		Maintenance/Bridge Repair/Resurfacing	\$9,500,000	\$11,812,056	P	City, ODOT
3	VAN22	Van Wert	VAN-US 30 & SR 49 S/Convoy Highway	ODOT	2044	2044	Interchange/SR49 Reroute	VAN-US 30-5.221		Interchange Modification	\$30,000,000	\$44,578,422		

Wyandot County

Tier	Project ID	Project County	Project Name	Project Sponsor	Fiscal Year Begin	Fiscal Year End	Project Description (1 to 2 sentences max)	Project Location	Column1	Project Type (revised by Consultant)	Project Cost (revised by consultant used midpoint)	Project Cost (In Year End Dollars, Inflated at 2%)	Project Funding Status#	List Funding Sources
1	WYA1	Wyandot	TYM-CH16-0604	Wyandot Co. Engineer	2027	2027	Replace Old Structure with New Truss on New Concrete Abutents with New Railing			Maintenance/Bridge Repair/Resurfacing	\$2,200,000	\$2,334,658	P	Local Funds, LBR
1	WYA2	Wyandot	Annual Resurfacing Program	Wyandot Co. Engineer	2026	2026	Resurfacing Various County Highways (Annual Program)	Various	Various	Maintenance/Bridge Repair/Resurfacing	\$1,750,000	\$1,820,700	P	Local Funds, OPWC
1	WYA3	Wyandot	CSTP Paving Program	Wyandot Co. Engineer	2027	2027	Resurfacing of Various Major/Minor Collector County Highways	Various	Various	Maintenance/Bridge Repair/Resurfacing	\$2,750,000	\$2,918,322	P	Local Funds, CSTP
1	WYA4	Wyandot	CH108 Widening Project	Wyandot Co. Engineer	2026	2026	Widening & Resurfacing of CH108	SR53	CH330	Minor Widening/Safety Improvement	\$300,000	\$312,120	P	Local Funds, ODD, 629
1	WYA6	Wyandot	Annual Resurfacing Program	City of Upper Sandusky	2027	2027	Resurfacing Various City Roads	Various	Various	Maintenance/Bridge Repair/Resurfacing	\$400,000	\$424,483	P	Local Funds, OPWC
1	WYA7	Wyandot	Annual Resurfacing Program	City of Upper Sandusky	2028	2028	Resurfacing Various City Roads	Various	Various	Maintenance/Bridge Repair/Resurfacing	\$400,000	\$432,973	P	Local Funds, OPWC
1	WYA10	Wyandot	Pedestrian Signals	City of Upper Sandusky	2027	2027	Enhancing pedestrian and vehicle safety	Various	Various	Minor Widening/Safety Improvement	\$400,000	\$424,483	P	Local Funds, OPWC
1	WYA11	Wyandot	MAR-TH67-0290	Wyandot Co. Engineer	2026	2026	Replace Old Structure with New Prestress Beams on New Concrete Abutents with New Railing			Maintenance/Bridge Repair/Resurfacing	\$375,000	\$390,150	N	Local Funds, OPWC
1	WYA12	Wyandot	SYC-TH10-1506	Wyandot Co. Engineer	2026	2026	Replace Old Structure with New Prestress Beams on New Concrete Abutents with New Railing			Maintenance/Bridge Repair/Resurfacing	\$375,000	\$390,150	N	Local Funds, OPWC
1	WYA13	Wyandot	MIF-CH64-0812	Wyandot Co. Engineer	2026	2026	Repalce Old Structure with New 14'x7'x48' Concrete Box Culvert with Headwalls & Wingwalls			Maintenance/Bridge Repair/Resurfacing	\$160,000	\$166,464	N	Local Funds
1	WYA14	Wyandot	CRW-CH3-0593	Wyandot Co. Engineer	2026	2026	Repalce Old Structure with New 14'x7'x48' Concrete Box Culvert with Headwalls & Wingwalls			Maintenance/Bridge Repair/Resurfacing	\$160,000	\$166,464	N	Local Funds
1	WYA15	Wyandot	TYM-TH36-01.82	Wyandot Co. Engineer	2026	2026	Repalce Old Structure with New 14'x6'x48' Concrete Box Culvert with Headwalls & Wingwalls			Maintenance/Bridge Repair/Resurfacing	\$155,000	\$161,262	N	Local Funds
1	WYA16	Wyandot	MIF-TH58-0687	Wyandot Co. Engineer	2027	2027	Replace Old Structure with New Prestress Beams on New Concrete Abutents with New Railing			Maintenance/Bridge Repair/Resurfacing	\$460,000	\$488,156	N	Local Funds, OPWC
1	WYA17	Wyandot	MAR-TH76-0262	Wyandot Co. Engineer	2027	2027	Replace Old Structure with New Prestress Beams on New Concrete Abutents with New Railing			Maintenance/Bridge Repair/Resurfacing	\$420,000	\$445,707	N	Local Funds, OPWC
1	WYA18	Wyandot	PIT-CH115-0540	Wyandot Co. Engineer	2027	2027	Replace Old Structure with New Prestress Beams on New Concrete Abutents with New Railing			Maintenance/Bridge Repair/Resurfacing	\$375,000	\$397,953	N	Local Funds, OPWC
1	WYA19	Wyandot	SYC-TH14-02.63	Wyandot Co. Engineer	2027	2027	Repalce Old Structure with New 10'x5'x48' Concrete Box Culvert with Headwalls & Wingwalls			Maintenance/Bridge Repair/Resurfacing	\$385,000	\$408,565	N	Local Funds
1	WYA20	Wyandot	MIF-TH97-0182	Wyandot Co. Engineer	2027	2027	Repalce Old Structure with New 10'x6'x48' Concrete Box Culvert with Headwalls & Wingwalls			Maintenance/Bridge Repair/Resurfacing	\$145,000	\$153,875	N	Local Funds
1	WYA21	Wyandot	SAL-CH95-0791	Wyandot Co. Engineer	2028	2028	Replace Old Structure with New Prestress Beams on New Concrete Abutents with New Railing			Maintenance/Bridge Repair/Resurfacing	\$375,000	\$405,912	N	Local Funds, OPWC
1	WYA22	Wyandot	MIF-CH97-0512	Wyandot Co. Engineer	2028	2028	Replace Old Structure with New Prestress Beams on New Concrete Abutents with New Railing			Maintenance/Bridge Repair/Resurfacing	\$385,000	\$416,736	N	Local Funds, OPWC
1	WYA23	Wyandot	ANT-TH62-0768	Wyandot Co. Engineer	2028	2028	Replace Old Structure with New Prestress Beams on New Concrete Abutents with New Railing			Maintenance/Bridge Repair/Resurfacing	\$425,000	\$460,034	N	Local Funds, OPWC
1	WYA24	Wyandot	EDE-CH44-1778	Wyandot Co. Engineer	2028	2028	Repalce Old Structure with New 12'x5'x40' Concrete Box Culvert with Headwalls & Wingwalls			Maintenance/Bridge Repair/Resurfacing	\$140,000	\$151,541	N	Local Funds
1	WYA25	Wyandot	EDE-CH44-1791	Wyandot Co. Engineer	2028	2028	Repalce Old Structure with New 12'x5'x48' Concrete Box Culvert with Headwalls & Wingwalls			Maintenance/Bridge Repair/Resurfacing	\$150,000	\$162,365	N	Local Funds
1	WYA27	Wyandot	Annual Resurfacing Program	Wyandot Co. Engineer	2027	2027	Resurfacing Various County Highways (Annual Program)	Various	Various	Maintenance/Bridge Repair/Resurfacing	\$1,750,000	\$1,857,114	N	Local Funds, OPWC
1	WYA28	Wyandot	Annual Resurfacing Program	Wyandot Co. Engineer	2028	2028	Resurfacing Various County Highways (Annual Program)	Various	Various	Maintenance/Bridge Repair/Resurfacing	\$1,750,000	\$1,894,256	N	Local Funds, OPWC
1	WYA32	Wyandot	CH128 Widening Project	Wyandot Co. Engineer	2027	2027	Widening & Resurfacing of CH128	TH59	CH330	Minor Widening/Safety Improvement	\$290,000	\$307,750	N	Local Funds, OPWC
1	WYA33	Wyandot	CH16 Widening Project	Wyandot Co. Engineer	2027	2027	Widening & Resurfacing of CH16	TH10	SR231	Minor Widening/Safety Improvement	\$725,000	\$769,376	N	Local Funds, OPWC, CSTP
1	WYA34	Wyandot	CH95 Widening Project	Wyandot Co. Engineer	2028	2028	Widening & Resurfacing of CH95	SR37	SR294	Minor Widening/Safety Improvement	\$200,000	\$216,486	N	Local Funds, OPWC, CSTP
1	WYA38	Wyandot	Intersection Improv. CH47 & CH95	Wyandot Co. Engineer	2028	2028	Realignment of CH47 & CH95 Intersection	CH47	CH95	Intersection Modification	\$700,000	\$757,703	N	Local Funds, OPWC
1	WYA51	Wyandot	STEP-STONE	City of Upper Sandusky	2026	2026	Replace Old Structure			Maintenance/Bridge Repair/Resurfacing	\$200,000	\$208,080	N	Local Funds, OPWC
1	WYA61	Wyandot	WYA-US 23 & CR 74	ODOT	2028	2028	Remove access to US23	WYA-US 23-1.292		Access Management	\$100,000	\$108,243		
1	WYA65	Wyandot	WYA-US 23 & TR 65	ODOT	2028	2028	Cul-de-sac	WYA-US 23-5.634		Intersection Modification	\$350,000	\$378,851		
1	WYA66	Wyandot	WYA-US 23 & TR 68	ODOT	2028	2028	Remove access to US23	WYA-US 23-0.035		Access Management	\$100,000	\$108,243		
1	WYA67	Wyandot	WYA-US 23 & TR 72	ODOT	2028	2028	Remove access to US23	WYA-US 23-1.957		Access Management	\$100,000	\$108,243		
2	WYA5	Wyandot	Wyandot Transit Facility	HHWP Community Action	2027	2029	Project would build a new transit facility in Wyandot County that would also serve as an intermodal facility	Upper Sandusky		Transit	\$1,500,000	\$1,656,121	P	Local funds, 5311 rural transit, 5339 bus and bus facilities, OD
2	WYA8	Wyandot	Annual Resurfacing Program	City of Upper Sandusky	2029	2029	Resurfacing Various City Roads	Various	Various	Maintenance/Bridge Repair/Resurfacing	\$400,000	\$441,632	P	Local Funds, OPWC
2	WYA9	Wyandot	Annual Resurfacing Program	City of Upper Sandusky	2030	2030	Resurfacing Various City Roads	Various	Various	Maintenance/Bridge Repair/Resurfacing	\$400,000	\$450,465	P	Local Funds, OPWC
2	WYA26	Wyandot	SAL-CH4-0814	Wyandot Co. Engineer	2029	2029	Replace Old Structure with New Truss on New Concrete Abutents with New Railing			Maintenance/Bridge Repair/Resurfacing	\$2,375,000	\$2,622,192	N	Local Funds, LBR, OPWC
2	WYA29	Wyandot	Annual Resurfacing Program	Wyandot Co. Engineer	2029	2029	Resurfacing Various County Highways (Annual Program)	Various	Various	Maintenance/Bridge Repair/Resurfacing	\$1,750,000	\$1,932,141	N	Local Funds, OPWC
2	WYA30	Wyandot	Annual Resurfacing Program	Wyandot Co. Engineer	2030	2030	Resurfacing Various County Highways (Annual Program)	Various	Various	Maintenance/Bridge Repair/Resurfacing	\$1,750,000	\$1,970,784	N	Local Funds, OPWC
2	WYA31	Wyandot	CSTP Paving Program	Wyandot Co. Engineer	2032	2032	Resurfacing of Various Major/Minor Collector County Highways	Various	Various	Maintenance/Bridge Repair/Resurfacing	\$2,750,000	\$3,222,063	N	Local Funds, CSTP
2	WYA35	Wyandot	CH96 Widening Project	Wyandot Co. Engineer	2029	2029	Widening & Resurfacing of CH96	SR37	SR294	Minor Widening/Safety Improvement	\$500,000	\$552,040	N	Local Funds, OPWC, CSTP
2	WYA36	Wyandot	CH74 Widening Project	Wyandot Co. Engineer	2029	2029	Widening & Resurfacing of CH74	US23	TH135	Minor Widening/Safety Improvement	\$600,000	\$662,448	N	Local Funds, OPWC, CSTP
2	WYA37	Wyandot	TH135 Widening Project	Wyandot Co. Engineer	2029	2029	Widening & Resurfacing of TH135	CH74	SR294	Minor Widening/Safety Improvement	\$500,000	\$552,040	N	Local Funds, OPWC, CSTP
2	WYA39	Wyandot	Intersection Improv. CH47/CH50/S	Wyandot Co. Engineer	2030	2030	Realignment and Extension of CH47 & CH50 & SR67 Intersection	CH47	SR67	Intersection Modification	\$1,250,000	\$1,407,703	N	Local Funds, OPWC
2	WYA40	Wyandot	Rumble strip study	Wyandot Co. Engineer	2027	2029	Study county intersections to see if warning rumble strips before stop signs are necessary	Wyandot County		Study	\$100,000	\$110,408	N	Local Funds, CSTP
2	WYA41	Wyandot	Public transit expanded hours	HHWP Community Action	2027	2029	Expand hours morning, evening hours and weekends	Wyandot County		Transit	\$300,000	\$331,224	N	Local funds, 5311 rural transit, ODOT OTP2
2	WYA42	Wyandot	Public transit operating funds	HHWP Community Action	2027	2029	Operating assistance up to 50 percent federal share	Wyandot County		Transit	\$850,000	\$938,469	N	Local funds, 5311 rural transit, ODOT OTP2
2	WYA43	Wyandot	ADA audit for villages	HHWP Community Action	2027	2029	ADA compliance audit for all municipalities in county as it relates to transit and infrastructure.	Wyandot County		Study	\$100,000	\$110,408	N	STBG, 5310 mobility program
2	WYA44	Wyandot	Public transit technology	HHWP Community Action	2027	2029	New transit apps for use in scheduling and passenger info.	Wyandot County		Transit	\$100,000	\$110,408	N	Local funds, 5311 rural transit, ODOT OTP2
2	WYA45	Wyandot	Replacement vehicles	HHWP Community Action	2027	2029	Replacement vehicles for paratransit service	Wyandot County		Transit	\$500,000	\$552,040	N	Local funds, 5311 rural transit, 5339 bus and bus facilities, OD
2	WYA46	Wyandot	Bicycle safety and driver safety ed	HHWP Community Action	2027	2029	Transportation safety education for all ages.	Wyandot County		Other	\$20,000	\$22,082	N	Local funds
2	WYA47	Wyandot	Bicycle friendly roadways	HHWP Community Action	2027	2029	Study on shared roadways in county with motor vehicles and bicycles	Wyandot County		Study	\$100,000	\$110,408	N	ATIP funding
2	WYA48	Wyandot	Elm Hill Nature's Edge path	HHWP Community Action	2027	2029	ADA compliant handicapped-accessible walking path/multiuse path at park in Carey, OH	Wyandot County		Other	\$100,000	\$110,408	N	?
2	WYA49	Wyandot	Sidewalk installation on SR 53 on r	HHWP / City of Upper Sandusky	2030	2032	Sidewalk on 53 to connect residents to Upper Sandusky's hospital	Wyandot County		Study	\$100,000	\$117,166	N	?
2	WYA50	Wyandot	Love's Gas Station Intersection Stu	City of Upper Sandusky	2027	2029	Study to see if Love's Gas Station interchange can be changed	Wyandot County		Study	\$200,000	\$220,816	N	?
2	WYA52	Wyandot	Bike Path	City of Upper Sandusky	2029	2029	Bike Path connecting all parts of town			Multi-Use Path/Sidewalk	\$900,000	\$993,673	N	Local Funds, OPWC
2	WYA53	Wyandot	City Sidewalks	City of Upper Sandusky	2029	2029	Replacing old sidewalks and new sidewalks all over town	Various	Various	Multi-Use Path/Sidewalk	\$1,250,000	\$1,380,101	N	Local Funds, OPWC
2	WYA54	Wyandot	WYA-SR 15 & TR 21	ODOT	2034	2034	Cul-de-sac	WYA-SR 15-0.606		Intersection Modification	\$350,000	\$426,648		
2	WYA55	Wyandot	WYA-SR 15 & TR 95	ODOT	2034	2034	Cul-de-sac	WYA-SR 15-1.599		Intersection Modification	\$350,000	\$426,648		
2	WYA56	Wyandot	WYA-US 23 & CR 113/TR 124	ODOT	2034	2034	Overpass	WYA-US 23-4.425		New Road	\$5,300,000	\$6,460,670		
2	WYA57	Wyandot	WYA-US 23 & CR 121/TR 121	ODOT	2034	2034	Cul-de-sac	WYA-US 23-12.171		Intersection Modification	\$350,000	\$426,648		
2	WYA58	Wyandot	WYA-US 23 & CR 4	ODOT	2034	2034	RCUT	WYA-US 23-19.046		Access Management	\$3,000,000	\$3,656,983		
2	WYA59	Wyandot	WYA-US 23 & CR 42/TR 42	ODOT	2034	2034	Cul-de-sac	WYA-US 23-18.226		Intersection Modification	\$350,000	\$426,648		
2	WYA60	Wyandot	WYA-US 23 & CR 44/TR 44	ODOT	2034	2034	Cul-de-sac	WYA-US 23-17.131		Intersection Modification	\$350,000	\$426,648		
2	WYA62	Wyandot	WYA-US 23 & CR 97	ODOT	2034	2034	Cul-de-sac	WYA-US 23-22.069		Intersection Modification	\$350,000	\$426,648		
2	WYA64	Wyandot	WYA-US 23 & TR 103	ODOT	2034	2034	Cul-de-sac	WYA-US 23-20.161		Intersection Modification	\$350,000	\$426,648		
2	WYA68	Wyandot	WYA-US 23 & TR 98	ODOT	2034	2034	Cul-de-sac	WYA-US 23-21.190		Intersection Modification	\$350,000	\$426,648		